

NO. *Rd 1 June* SESSIONS, 1968

IN THE COURT OF QUARTER SESSIONS
OF
CAMBRIA COUNTY, PENNSYLVANIA

IN RE:

Laying out of portions of road
in the Township of West Carroll
County of Cambria and State of
Pennsylvania.

REPORT OF SUPERVISORS OF WEST
CARROLL TOWNSHIP

and

FINAL DECREE

Filed: June 3, 1968

MARVIN L. WILENZIK

ATTORNEY-AT-LAW

ELEVENTH STREET

BARNESBORO, PENNA.

AND

324 FIRST NATIONAL BANK BLDG.

JOHNSTOWN, PENNA.

WEST CARROLL TOWNSHIP, CAMBRIA COUNTY, PENNSYLVANIA

ORDINANCE NO. _____

AN ORDINANCE LAYING OUT ROADS WHOLLY WITHIN WEST
CARROLL TOWNSHIP, CAMBRIA COUNTY, PENNSYLVANIA

WHEREAS, the West Carroll Township Supervisors have decided, in the interest of public convenience and for the public benefit, to lay out, by ordinance, a section of road herein described;

NOW, THEREFORE, BE IT ORDAINED AND ENACTED by the Supervisors of West Carroll Township and it is hereby ordained and enacted by authority of the same as follows:

SECTION 1. That pursuant to the Report aforesaid, the following described roads be and the same are hereby laid out:

NO. 1 Beginning at a point near farm lane and corner of lot of land of Tony Kline; which said point is in the center of the road to be laid out; thence from said point along the line of lands of Tony Kline, Daniel Kline, Buchanan and Michael Fisanick, South 48° 10' West, a distance of 1382 feet to a point where said road meets the Carrolltown Borough line; thence from said point near the line of lands of Robert Baker Estate, North 48° 10' East a distance of 1382 feet to the point and place of beginning; a print of the survey of the road to be laid out is hereto attached and made a part of this report as Exhibit "A"; the said road being known as the Kline Road and the said road is thirty-three (33) feet wide.

NO. 2 Beginning at a point near lands of William Sponsky and Julia Smychynsky; thence due West a distance of 322 feet to a point in the center of this road along the line of lands of the cemetery; thence South 36° 40' West a distance of 374.8 feet to a point near the intersection of the cemetery road and this road; thence along the line of lands of the Methodist Church, South 40° 00' West, a distance of 273.2 feet to a point in the center of this road; thence along the line of lands of Julia Smychynsky North 40° 00' East, a distance of 273.2 feet to a point in the center of the road near the intersection of the cemetery road and this road; thence continuing along the line of lands of Julia Smychynsky North 36° 40' East, a distance of 374.8 feet to a point in the center of this road; thence due East, a distance of 322 feet along the line of lands of Julia Smychynsky to the point and place of beginning; a print of the survey of the road to be laid out is hereto attached and made a part of this report as Exhibit "B"; said road is thirty-three (33) feet wide.

MARVIN L. WILENZIK
ATTORNEY-AT-LAW
ELEVENTH STREET
BARNESBORO, PENNA.
AND
324 FIRST NATIONAL
BANK BUILDING
JOHNSTOWN, PENNA.

EXHIBIT "M"

NO. 3= Beginning at a point near the intersection of Fraser Street and line of lands of James Lane; thence along the line of lands of the Methodist Church North 53° 00' West, a distance of 160.70 feet to a point; thence along the line of lands of the Methodist Church, North 64° 30' West, a distance of 139.10 feet to a point; thence along the line of lands of the Methodist Church North 69° 10' West, a distance of 155.75 feet to a point near the intersection of this road with an unnamed Township Road; thence along the line of lands of William Stephenson and Joseph Golgosky South 69° 10' East, a distance of 155.75 feet to a point; thence along the line of lands of Thomas Lamont, South 64° 30' East a distance of 139.10 feet to a point; thence along the line of land of Wiseman and James Lane, South 53° 00' East, a distance of 160.70 feet to the point and place of beginning; a print of the survey of the road to be laid out is hereto attached and made a part of this report as Exhibit "C"; said road is thirty-three (33) feet wide.

NO. 4 Beginning at a point along the line of lands of the Cambria Land Corporation near the place where said lands border Bradley Street as it now exists; thence South 64° 30' West along the line of lands of the Cambria Land Corporation, a distance of 139 feet to a point; thence continuing along the line of lands of the Cambria Land Corporation South 58° 35' East, a distance of 204 feet to a point; thence along line of lands of the Cambria Land Corporation, South 35° 00' East, a distance of 256 feet to a point; thence from said point, North 35° 00' West, a distance of 256 feet to a point in said road opposite the lands of the Cambria Land Corporation; thence from said point, North 58° 35' West, a distance of 204 feet to a point in said road opposite lands of the Cambria Land Corporation; thence North 64° 30' East, a distance of 139 feet to the point and place of beginning; a print of the survey of the road to be laid out is hereto attached and made a part of this report as Exhibit "D"; said road is thirty-three (33) feet wide.

NO. 5 Beginning at a point near the intersection of Deveau Street and Fraser Street in the Village of Bakerton; thence North 42° 45' West, a distance of 200 feet to a point near the Pennsylvania Railroad right of way; thence from said point, South 42° 45' East, a distance of 200 feet to the point and place of beginning; a print of the survey of the road to be laid out is hereto attached and made a part of this report as Exhibit "E"; said road is thirty-three (33) feet wide.

NO. 6 Beginning at a point on Reed Street, also known as Township Route 513; thence South 46° 00' East, a distance of 310 feet to Daniel Street; thence North 46° 00' West, a distance of 310 feet to a point and place of beginning on Reed Street; said road running between Reed and Daniel Street and being located in a Northeasterly direction from the Bakerton Post Office; a print of the survey of the road to be laid out is hereto attached and made a part of this report as Exhibit "F"; said road is thirty-three (33) feet wide.

NO. 7 Beginning at a point near the Susquehanna Street Extension and the line of lands of Metro Mazurak; thence along the line of lands of Metro Mazurak, South 81° 24' East a distance of 232 feet to a point near line of lands of Leo Edminson and John Zinchack; thence along line of lands of Leo Edminson, North 12° 35' East, a distance of 298 feet to a point near lands of John Koskiski; thence along the line of lands of John Koskiski, Kathryn Golmitz, South 12° 35' West, a distance of 298 feet to a point; thence from said point North 81° 24' West, a distance of 232 feet along the line of lands of Kathryn Golmitz, Frank Zinchack, to the point and place of beginning; a print of the survey of the road to be laid out is hereto attached and made a part of this report as Exhibit "E"; said road is thirty-three (33) feet wide.

NO. 8 Beginning at a point near the intersection of Highway Route 219 and lands of Frank Cann; thence along line of lands of John Kokla, North 6° 20' East, a distance of 100 feet to a point; thence in the same general line, North 2° 00' West, a distance of 282 feet to a point; thence along the line of lands of Harry Blick, South 2° 00' West, a distance of 282 feet to a point; thence along the line of lands of Frank Cann, South 6° 20' West, a distance of 100 feet to the point and place of beginning; a print of the survey of the road to be laid out is hereto attached and made a part of this report as Exhibit "H"; said road is thirty-three (33) feet wide.

NO. 9 Beginning at a point near the intersection of Highway Route 219 and line of lands of R. Peale; thence along the line of lands of R. Peale, North 67° 35' East, a distance of 62 feet to a point; thence along line of lands of R. Peale, North 89° 20' East, a distance of 473 feet to a point on old Route 219; thence along the line of lands of R. Peale and old Route 219 a distance of 1290 feet to a point near lands of Sam Marian and old Route 219; thence South 37° 30' East, a distance of 366 feet to a point; thence continuing along the line of old Route 219, South 47° 35' East, a distance of 189 feet to a point near lands of Andrew Haycisack; thence along line of lands of Andrew Haycisack, South 89° 20' West, a distance of 473 feet to a point near line of lands of Chester Bradford; thence along line of lands of Chester Bradford, South 67° 35' West a distance of 62 feet to the point and place of beginning; a print of the survey of the road to be laid out is hereto attached and made a part of this report as Exhibit "I"; said road is thirty-three (33) feet wide.

NO. 10 Beginning at a point near the intersection of Jackman Avenue and Route 219; thence North 83° 00' East, a distance of 110.5 feet to a point opposite lands of Charles Keefe; thence North 67° 00' East, a distance of 50 feet to a point opposite lands of Charles Keefe; thence North 53° 25' East, a distance of 50 feet to a point opposite lands of Charles Keefe; thence 43° 20' East, a distance of 80 feet to a point near line of lands of John Emerick; thence along the line of lands of John Emerick North 35° 20' East, a distance of 258.5 feet to a point near line of lands of Rose McDevitt and the United States Post Office; thence along line of lands of Rose McDevitt and the United States Post Office and Peter Kohan, North 16° 40' West, a distance of 191 feet to a point near the lands of James Stratton and Dunsmore Avenue; thence along the line of lands of James Stratton, South 16° 40' East, a distance of 191 feet to a point near lands of Charles Keefe; thence along the line of lands of Charles Keefe South 35° 20' West, a distance of 258.5 feet to a point along the line of lands of Charles Keefe; thence continuing along the lands of Charles Keefe; South 43° 20' West, a distance of 80 feet thence continuing along line of lands of Charles Keefe, South 53° 25' West, a distance of 50 feet to a point; thence continuing along the line of lands of Charles Keefe, South 67° 00' West, a distance of 50 feet to a point; thence along the line of lands of Charles Keefe

South 83° 00' West, a distance of 110.5 feet to the point and place of beginning; a print of the survey of the road to be laid out is hereto attached and made a part of this report as Exhibit "J"; said road is thirty-three (33) feet wide.

NO. 11 Beginning at a point near line of lands of the Township Road and Francis LaBelle; thence along line of lands of Francis LaBelle; North 56° 05' West, a distance of 322 feet to a point near line of lands of Michael Kohan; thence along the line of lands of Michael, Kohan, Charles Horn and Tony Travato, North 34° 50' East, a distance of 329 feet to a point near Route 219 and lands of John Gormish; thence along line of lands of John Gormish and George Lover, South 34° 50' West, a distance of 329 feet to a point; thence along the line of lands of George Lover and Frank Panaro, South 56° 05' East, a distance of 322 feet to the point and place of beginning; a print of the survey of the road to be laid out is hereto attached and made a part of this report as Exhibit "K"; said road is thirty-three (33) feet wide.

NO. 12 Beginning at a point near Legislative Route 11047 and lands of Mary Kappelo; thence along line of lands of Mary Kappelo in a southerly direction South 56° 08' East, a distance of 772 feet to a point near lands of Francis LaBelle, Annie Koval; thence along the line of lands of Annie Koval, Peter Pedick, Mary Griak and M. L. Fowlar, North 56° 08' West, a distance of 772 feet to the point and place of beginning; a print of the survey of the road to be laid out is hereto attached and made a part of this report as Exhibit "L"; said road is thirty-three (33) feet wide.

SECTION 2 That the Township Solicitor be and he hereby is authorized and directed to file a certified copy of this ordinance in the Office of the Clerk of Court of Quarter Sessions of Cambria County, Pennsylvania together with a draft and survey of the roads.

SECTION 3 All ordinances or parts of ordinances inconsistent herewith are hereby repealed.

ORDAINED AND ENACTED into an ordinance this 22 day of APRIL, 1968.

WEST CARROLL TOWNSHIP SUPERVISORS

Samuel Lantzy
Samuel Lantzy

ATTEST:

William Shevock
William Shevock

William A. Miller
William Miller, Secretary

John Contorchick
John Contorchick

I hereby certify that the foregoing is a true and correct copy of Ordinance

NO. _____ of the Township of West Carroll enacted the 22 day of April, 1968.

William A. Miller
Secretary

IN RE: : IN THE COURT OF QUARTER SESSIONS
 OF
 LAYING OUT OF PORTIONS OF ROAD IN. : CAMBRIA COUNTY, PENNSYLVANIA
 THE TOWNSHIP OF WEST CARROLL, :
 COUNTY OF CAMBRIA AND STATE OF :
 PENNSYLVANIA : NO. *1* ROAD DOCKET
 : *June* SESSIONS, 1968

REPORT OF SUPERVISORS OF WEST CARROLL TOWNSHIP

In accordance with the provisions of Article XI of the Act of May 1, 1933, P.L. 103, as amended, 53 P. S. 19093 - 1101 et seq., Samuel Lantzy, William Shevock and John Contorchick make the following report:

1. That they are the duly elected and qualified Supervisors of West Carroll Township, Cambria County, Pennsylvania, and that West Carroll Township is a township of the Second Class.

2. That it is the judgment of the said Supervisors that it is necessary to lay out and ordain portions of road in the Township of West Carroll, County of Cambria and State of Pennsylvania; which portions of road are described as follows:

NO. 1 Beginning at a point near farm lane and corner of lot of land of Tony Kline, which said point is in the center of the road to be laid out; thence from said point along the line of lands of Tony Kline, Daniel Kline, Buchanan and Michael Fisanick, South 48° 10' West, a distance of 1382 feet to a point where said road meets the Carrolltown Borough line; thence from said point near the line of lands of Robert Baker Estate, North 48° 10' East, a distance of 1382 feet to the point the place of beginning; a print of the survey of the road to be laid out is hereto attached and made a part of this report as Exhibit "A"; the said road being known as the Kline Road and the said road is thirty-three (33) feet wide.

NO. 2 Beginning at a point near lands of William Sponsky and Julia Smychynsky; thence due West a distance of 322 feet to a point in the center of this road along the line of lands of the cemetery; thence South 36° 40' West, a distance of 374.8 feet to a point near the intersection of the cemetery road and this road; thence along the line of lands of the Methodist Church, South 40° 00' West, a distance of 273.2 feet to a point in the center of this road; thence along the line of lands of Julia Smychynsky, North 40° 00' East, a distance of 273.2 feet to a point in the center of the road near the intersection of the cemetery road and this road; thence continuing along the line of lands of Julia

Smychynsky North 36° 40' East, a distance of 374.8 feet to a point in the center of this road; thence due East, a distance of 322 feet along the line of lands of Julia Smychynsky to the point and place of beginning; a print of the survey of the road to be laid out is hereto attached and made a part of this report as Exhibit "B"; said road is thirty-three (33) feet wide.

NO. 3. Beginning at a point near the intersection of Fraser Street and line of lands of James Lane; thence along the line of lands of the Methodist Church North 53° 00' West, a distance of 160.70 feet to a point; thence along line of lands of the Methodist Church, North 64° 30' West, a distance of 139.10 feet to a point; thence along the line of lands of the Methodist Church North 69° 10' West, a distance of 155.75 feet to a point near the intersection of this road with an unnamed Township Road; thence along the line of lands of William Stephenson and Joseph Golgosky South 69° 10' East, a distance of 155.75 feet to a point; thence along the line of lands of Thomas Lamont, South 64° 30' East a distance of 139.10 feet to a point; thence along the line of lands of Wiseman and James Lane, South 53° 00' East a distance of 160.70 feet, to the point and place of beginning; a print of the survey of the road to be laid out is hereto attached and made a part of this report as Exhibit "C"; said road is thirty-three (33) feet wide.

NO. 4. Beginning at a point along the line of lands of the Cambria Land Corporation near the place where said lands border Bradley Street as it now exists; thence South 64° 30' West, along the line of lands of the Cambria Land Corporation, a distance of 139 feet to a point; thence continuing along the line of lands of the Cambria Land Corporation South 58° 35' East, a distance of 204 feet to a point; thence along line of lands of the Cambria Land Corporation, South 35° 00' East, a distance of 256 feet to a point; thence from said point, North 35° 00' West, a distance of 256 feet to a point in said road opposite the lands of the Cambria Land Corporation; thence from said point, North 58° 35' West a distance of 204 feet to a point in said road opposite lands of the Cambria Land Corporation; thence North 64° 30' East, a distance of 139 feet to the point and place of beginning; a print of the survey of the road to be laid out is hereto attached and made a part of this report as Exhibit "D"; said road is thirty-three (33) feet wide.

NO. 5 Beginning at a point near the intersection of Deveau Street and Fraser Street in the Village of Bakerton; thence North 42° 45' West, a distance of 200 feet to a point near the Pennsylvania Railroad right of way; thence from said point, South 42° 45' East, a distance of 200 feet to the point and place of beginning; a print of the survey of the road to be laid out is hereto attached and made a part of this report as Exhibit "E"; said road is thirty-three (33) feet wide.

NO. 6 Beginning at a point on Reed Street, also known as Township Route 513; thence South 46° 00' East, a distance of 310 feet to Daniel Street; thence North 46° 00' West, a distance of 310 feet to a point and place of beginning on Reed Street; said road running between Reed and Daniel Street and being located in a Northeasterly direction from the Bakerton Post Office; a print of the survey of the road to be laid out is hereto attached and made a part of this report as Exhibit "F"; said road is thirty-three (33) feet wide.

NO. 7 Beginning at a point near the Susquehanna Street Extension and the line of lands of Metro Mazurak; thence along the line of lands of Metro Mazurak, South 81° 24' East a distance of 232 feet to a point near line of lands of Leo Edminson and John Zinchack; thence along line of lands of Leo Edminson, North 12° 35' East, a distance of 298 feet to a point near lands of John Koskiski; thence along the line of lands of John Koskiski, Kathryn Golmitz, South 12° 35' West a distance of 298 feet to a point; thence from said point North 81° 24' West, a distance of 232 feet along the line of lands of Kathryn Golmitz, Frank Zinchack, to the point and place of beginning; a print of the survey of the road to be laid out is hereto attached and made a part of this report as Exhibit "G"; said road is thirty-three (33) feet wide.

NO. 8 Beginning at a point near the intersection of Highway Route 219 and lands of Frank Cann; thence along line of lands of John Kokla, North 6° 20' East, a distance of 100 feet to a point; thence in the same general line, North 2° 00' West, a distance of 282 feet to a point; thence along the line of lands of Harry Blick, South 2° 00' West, a distance of 282 feet to a point; thence along the line of lands of Frank Cann, South 6° 20' West, a distance of 100 feet to the point and place of beginning; a print of the survey of the road to be laid out is hereto attached and made a part of this report as Exhibit "H"; said road is thirty-three (33) feet wide.

NO. 9 Beginning at a point near the intersection of Highway Route 219 and line of lands of R. Peale; thence along line of lands of R. Peale, North 67° 35' East, a distance of 62 feet to a point; thence along line of lands of R. Peale, North 89° 20' East, a distance of 473 feet to a point on old Route 219; thence along the line of lands of R. Peale and old Route 219 a distance of 1290 feet to a point near lands of Sam Marian and old Route 219; thence South 37° 30' East, a distance of 366 feet to a point; thence continuing along the line of old Route 219, South 47° 35' East, a distance of 189 feet to a point near lands of Andrew Haycisak; thence along line of lands of Andrew Haycisack, South 89° 20' West, a distance of 473 feet to a point near line of lands of Chester Bradford; thence along line of lands of Chester Bradford, South 67° 35' West, a distance of 62 feet to the point and place of beginning; a print of the survey of the road to be laid out is hereto attached and made a part of this report as Exhibit "I"; said road is thirty-three (33) feet wide.

NO. 10 . Beginning at a point near the intersection of Jackman Avenue and Route 219; thence North 83° 00' East, a distance of 110.5 feet to a point opposite lands of Charles Keefe; thence North 67° 00' East, a distance of 50 feet to a point opposite lands of Charles Keefe; thence North 53° 25' East, a distance of 50 feet to a point opposite lands of Charles Keefe; thence 43° 20' East, a distance of 80 feet to a point near line of lands of John Emerick; thence along the line of lands of John Emerick North 35° 20' East, a distance of 258.5 feet to a point near line of lands of Rose McDavitt and the United States Post Office; thence along the line of lands of Rose McDavitt and the United States Post Office and Peter Kohan, North 16° 40' West, a distance of 191 feet to a point near the lands of James Stratton and Dunsmore Avenue; thence along the line of lands of James Stratton, South 16° 40' East, a distance of 191 feet to a point near lands of Charles Keefe; thence along the line of lands of Charles Keefe, South 35° 20' West, a distance of 258.5 feet to a point along the line of lands of Charles Keefe; thence continuing along the lands of Charles Keefe, South 43° 20' West, a distance of 80 feet; thence continuing along line of lands of Charles Keefe, South 53° 25' West, a distance of 50 feet to a point; thence continuing along the line of lands of Charles Keefe, South 67° 00' West, a distance of 50 feet to a point; thence along the line of lands of Charles Keefe, South 83° 00' West, a distance of 110.5 feet to the point and place of beginning; a print of the survey of the road to be laid out is hereto attached and made a part of this report as Exhibit "J"; said road is thirty-three (33) feet wide.

NO. 11 Beginning at a point near line of lands of the Township Road and Francis LaBelle; thence along line of lands of Francis LaBelle, North 56° 05' West, a distance of 322 feet to a point near line of lands of Michael Kohan; thence along the line of lands of Michael Kohan, Charles Horn and Tony Travato, North 34° 50' East, a distance of 329 feet to a point near Route 219 and lands of John Gormish; thence along line of lands of John Gormish and George Lover, South 34° 50' West, a distance of 329 feet to a point; thence along the line of lands of George Lover and Frank Panaro, South 56° 05' East, a distance of 322 feet to the point and place of beginning; a print of the survey of the road to be laid out is hereby attached and made a part of this report as Exhibit "K"; said road is thirty-three (33) feet wide.

NO. 12 Beginning at a point near Legislative Route 11047 and lands of Mary Kappelo; thence along line of lands of Mary Kappelo in a southerly direction, South 56° 08' East, a distance of 772 feet to a point near lands of Francis LaBelle, Annie Koval; thence along the line of lands of Annie Koval, Peter Pedick, Mary Griak and M. L. Fowler, North 56° 08' West, a distance of 772 feet to the point and place of beginning; a print of the survey of the road to be laid out is hereto attached and made a part of this report as Exhibit "L"; said road is thirty-three (33) feet wide.

3. That the property owners affected by the proposed laying out of said portion of road were given ten (10) days written notice of a meeting of said Supervisors held on the 15 day of April, 1968, at 7:00 o'clock, P, M., at their office located in Bakerton Cambria County, Pennsylvania, for the purpose of taking action regarding the laying out of said portions of road. Copies of said notices with acceptance of service by each of the affected property owners are hereto attached and made a part hereof.

4. That after a hearing at the aforesaid meeting, said Supervisors deemed the laying out of the aforesaid portions of road necessary and adopted an ordinance laying out the same as a part of the highway system of said Township. A certified copy of said Ordinance is hereto attached, marked as Exhibit "M" and made a part hereof.

5. That a release of damages executed by the owners of the property abutting on said portion of road is hereto attached, marked as Exhibit "N" and made a part hereof.

6. That the aforesaid Ordinance was published prior to its passage in the Barnesboro Star, a newspaper of general circulation in West Carroll Township, Cambria County, Pennsylvania, in accordance with the Act of Assembly. Proof of publication of the same is hereto attached, marked as Exhibit "O" and made a part hereof.

WHEREFORE, the aforesaid Supervisors pray that this Report and Exhibits attached hereto be filed in the Office of the Clerk of Courts of the Court of Quarter Sessions of Cambria County, Pennsylvania

MARVIN L. WILENZIK
ATTORNEY-AT-LAW
ELEVENTH STREET
BARNESBORO, PENNA.
AND
324 FIRST NATIONAL
BANK BUILDING
JOHNSTOWN, PENNA.

SUPERVISORS OF WEST CARROLL TOWNSHIP

Samuel Lantzy
Samuel Lantzy

William Shevock
William Shevock

John Contorchick
John Contorchick


STATE OF PENNSYLVANIA


X
X
X

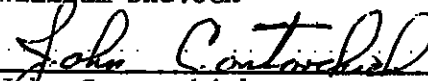
SS:

COUNTY OF CAMBRIA

Personally appeared before me, a Notary Public in and for the above county and state, SAMUEL LANTZY, WILLIAM SHEVOCK and JOHN CONTORCHICK, Supervisors of the Township of West Carroll, County of Cambria and State of Pennsylvania, who, being duly sworn according to law, depose and say that the facts contained in the foregoing Report are true and correct to the best of their knowledge, information and belief.


Samuel Lantzy


William Shevock


John Contorchick

Sworn to and subscribed before me

this 15 day of May, 1968.


NOTARY PUBLIC

My commission expires: ~~BARNESBORO TOWNSHIP CAMBRIA COUNTY~~
MY COMMISSION EXPIRES JANUARY 27, 1970

IN RE:

: IN THE COURT OF QUARTER SESSIONS OF
: CAMBRIA COUNTY, PENNSYLVANIA

LAYING OUT OF PORTIONS OF ROAD IN
THE TOWNSHIP OF WEST CARROLL,
COUNTY OF CAMBRIA AND STATE OF
PENNSYLVANIA

: ROAD DOCKET

: NO. SESSIONS, 1968

PRELIMINARY DECREE

AND NOW, this 3rd day of June, 1968, upon consideration
of the foregoing Report of the Supervisors of West Carroll Township,
Stephen D. Oblackovich, Clerk of the Court of Quarter Sessions of Cambria
County, Pennsylvania, is hereby directed to file the within Report and
Exhibits attached hereto.

BY THE COURT:

Marvin L. Wilenzik

J.

IN RE: : IN THE COURT OF QUARTER SESSIONS OF
: CAMBRIA COUNTY, PENNSYLVANIA
:
LAYING OUT OF PORTIONS OF ROAD IN : ROAD DOCKET
THE TOWNSHIP OF WEST CARROLL, :
COUNTY OF CAMBRIA AND STATE OF :
PENNSYLVANIA : NO. SESSIONS, 1968

FINAL DECREE

AND NOW, this 8th day of July, 1968, it appearing that the said Report having been filed on the 3rd day of June, 1968, and no citizen or freeholder of the Township did within thirty (30) days from the filing of said Report by the Supervisors file exceptions to the Report IT IS ORDAINED AND DECREED that the said portions of proposed road in the Township of West Carroll, County of Cambria and State of Pennsylvania, described as follows:

NO. 1 Beginning at a point near farm lane and corner of lot of land of Tony Kline, which said point is in the center of the road to be laid out; thence from said point along the line of lands of Tony Kline, Daniel Kline, Buchanan and Michael Fisanick, South 48° 10' West, a distance of 1382 feet to a point where said road meets the Carrolltown Borough line; thence from said point near the line of lands of Robert Baker Estate, North 48° 10' East, a distance of 1382 feet to the point and place of beginning; a print of the survey of the road to be laid out is hereto attached and made a part of this report as Exhibit "A"; the said road being known as the Kline Road and the said road is thirty-three (33) feet wide.

NO. 2 Beginning at a point near lands of William Sponsky and Julia Smychynsky; thence due West a distance of 322 feet to a point in the center of this road along the line of lands of the cemetery; thence South 36° 40' West, a distance of 374.8 feet to a point near the intersection of the cemetery road and this road; thence along the line of lands of the Methodist Church, South 40° 00' West a distance of 273.2 feet to a point in the center of this road; thence along the line of lands of Julia Smychynsky, North 40° 00' East, a distance of 273.2 feet to a point in the center of the road near the intersection of the cemetery road and this road; thence continuing along the line of lands of Julia Smychynsky North 36° 40' East, a distance of 374.8 feet to a point in the center of this road; thence due East, a distance of 322 feet along the line of lands of Julia Smychynsky to the point and place of beginning; a print of the survey of the road to be laid out is hereto attached and made a part of this report as Exhibit "B"; said road is thirty-three (33) feet wide.

NO. 3 Beginning at a point near the intersection of Fraser Street and line of lands of James Lane; thence along the line of lands of the Methodist Church, North 53° 00' West, a distance of 160.70 feet to a point; thence along line of lands of the Methodist Church, North 64° 30' West; a distance of 139.10 feet to a point; thence along the line of lands of the Methodist Church North 69° 10' West, a distance of 155.75 feet to a point near the intersection of this road with an unnamed Township Road; thence along the line of lands of William Stephenson and Joseph Golgosky, South 69° 10' East, a distance of 155.75 feet to a point; thence along the line of lands of Thomas Lamont, South 64° 30' East, a distance of 139.10 feet to a point; thence along the line of lands of Wiseman and James Lane, South 53° 00' East, a distance of 160.70 feet to the point and place of beginning; a print of the survey of the road to be laid out is hereto attached and made a part of this report as Exhibit "C"; said road is thirty-three (33) feet wide.

NO. 4 Beginning at a point along the line of lands of the Cambria Land Corporation near the place where said lands border Bradley Street as it now exists; thence South 64° 30' West, along the line of lands of the Cambria Land Corporation, a distance of 139 feet to a point; thence continuing along the line of lands of the Cambria Land Corporation South 58° 35' East, a distance of 204 feet to a point; thence along line of lands of the Cambria Land Corporation, South 35° 00' East, a distance of 256 feet to a point; thence from said point, North 35° 00' West, a distance of 256 feet to a point in said road opposite the lands of the Cambria Land Corporation; thence from said point, North 58° 35' West, a distance of 204 feet to a point in said road opposite lands of the Cambria Land Corporation; thence North 64° 30' East, a distance of 139 feet to the point and place of beginning; a print of the survey of the road to be laid out is hereto attached and made a part of this report as Exhibit "D"; said road is thirty-three (33) feet wide.

NO. 5 Beginning at a point near the intersection of Deveau Street and Fraser Street in the Village of Bakerton; thence North 42° 45' West; a distance of 200 feet to a point near the Pennsylvania Railroad right of way; thence from said point, South 42° 45' East, a distance of 200 feet to the point and place of beginning; a print of the survey of the road to be laid out is hereto attached and made a part of this report as Exhibit "E"; said road is thirty-three (33) feet wide.

NO. 6 Beginning at a point on Reed Street; also known as Township Route 513; thence South 46° 00' East, a distance of 310 feet to Daniel Street; thence North 46° 00' West, a distance of 310 feet to a point and place of beginning on Reed Street; said road running between Reed and Daniel Street and being located in a Northeasterly direction from the Bakerton Post Office; a print of the survey of the road to be laid out is hereto attached and made a part of this report as Exhibit "F"; said road is thirty-three (33) feet wide.

NO. 7 Beginning at a point near the Susquehanna Street Extension and the line of lands of Metro Mazurak; thence along the line of lands of Metro Mazurak, South $81^{\circ} 24'$ East, a distance of 232 feet to a point near line of lands of Leo Edminson and John Zinchak; thence along line of lands of Leo Edminson, North $12^{\circ} 35'$ East, a distance of 298 feet to a point near lands of John Koskiski; thence along the line of lands of John Koskiski, Kathryn Golmitz, South $12^{\circ} 35'$ West, a distance of 298 feet to a point; thence from said point North $81^{\circ} 24'$ West, a distance of 232 feet along the line of lands of Kathryn Golmitz, Frank Zinchack to the point and place of beginning; a print of the survey of the road to be laid out is hereto attached and made a part of this report as Exhibit "G"; said road is thirty-three (33) feet wide.

NO. 8 Beginning at a point near the intersection of Highway Route 219 and lands of Frank Cann; thence along line of lands of John Kokla, North $6^{\circ} 20'$ East, a distance of 100 feet to a point; thence in the same general line, North $2^{\circ} 00'$ West, a distance of 282 feet to a point; thence along the line of lands of Harry Blick, South $2^{\circ} 00'$ West, a distance of 282 feet to a point; thence along the line of lands of Frank Cann, South $6^{\circ} 20'$ West, a distance of 100 feet to the point and place of beginning; a print of the survey of the road to be laid out is hereto attached and made a part of this report as Exhibit "H"; said road is thirty-three (33) feet wide.

NO. 9 Beginning at a point near the intersection of Highway Route 219 and line of lands of R. Peale; thence along line of lands of R. Peale, North $67^{\circ} 35'$ East, a distance of 62 feet to a point; thence along line of lands of R. Peale, North $89^{\circ} 20'$ East, a distance of 473 feet to a point on old Route 219; thence along the line of lands of R. Peale and old Route 219 a distance of 1290 feet to a point near lands of Sam Marian and old Route 219; thence South $37^{\circ} 30'$ East, a distance of 366 feet to a point; thence continuing along the line of old Route 219, South $47^{\circ} 35'$ East, a distance of 189 feet to a point near lands of Andrew Haycisak; thence along line of lands of Andrew Haycisak, South $89^{\circ} 20'$ West, a distance of 473 feet to a point near line of lands of Chester Bradford; thence along line of lands of Chester Bradford, South $67^{\circ} 35'$ West, a distance of 62 feet to the point and place of beginning; a print of the survey of the road to be laid out is hereto attached and made a part of this report as Exhibit "I"; said road is thirty-three (33) feet wide.

NO. 10 Beginning at a point near the intersection of Jackman Avenue and Route 219; thence North $83^{\circ} 00'$ East, a distance of 110.5 feet to a point opposite lands of Charles Keefe; thence North $67^{\circ} 00'$ East, a distance of 50 feet to a point; opposite lands of Charles Keefe; thence North $53^{\circ} 25'$ East, a distance of 50 feet to a point opposite lands of Charles Keefe; thence $43^{\circ} 20'$ East, a distance of 80 feet to a point near line of lands of John Emerick; thence along the line of lands of John Emerick, North $35^{\circ} 20'$ East, a distance of 258.5 feet to a point near line of lands of Rose McDevitt and the United States Post Office; thence along the line of lands of Rose McDevitt and the United States Post Office and Peter Kohan, North $16^{\circ} 40'$ West, a distance of 191 feet to a point near the lands of James Stratton and Dunsmore Avenue; thence along the line of lands of James Stratton, South $16^{\circ} 40'$ East, a

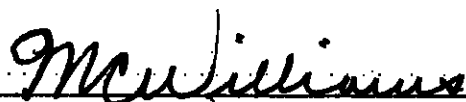
distance of 191 feet to a point near lands of Charles Keefe; thence along the line of lands of Charles Keefe, South 35° 20' West, a distance of 258.5 feet to a point along the line of lands of Charles Keefe; thence continuing along the lands of Charles Keefe, South 43° 20' West, a distance of 80 feet; thence continuing along line of lands of Charles Keefe, South 53° 25' West, a distance of 50 feet to a point; thence continuing along the line of lands of Charles Keefe, South 67° 00' West, a distance of 50 feet to a point; thence along the line of lands of Charles Keefe, South 83° 00' West, a distance of 110.5 feet to the point and place of beginning; a print of the survey of the road to be laid out is hereto attached and made a part of this report as Exhibit "J"; said road is thirty-three (33) feet wide.

NO. 11 Beginning at a point near line of lands of the Township Road and Francis LaBelle; thence along line of lands of Francis LaBelle, North 56° 05' West, a distance of 322 feet to a point near line of lands of Michael Kohan; thence along the line of lands of Michael Kohan, Charles Horn and Tony Travato, North 34° 50' East, a distance of 329 feet to a point near Route 219 and lands of John Gormish; thence along line of lands of John Gormish and George Lover, South 34° 50' West, a distance of 329 feet to a point; thence along the line of lands of George Lover and Frank Panaro, South 56° 05' East, a distance of 322 feet to the point and place of beginning; a print of the survey of the road to be laid out is hereto attached and made a part of this report as Exhibit "k"; said road is thirty-three (33) feet wide.

NO. 12 Beginning at a point near Legislative Route 11047 and lands of Mary Kappelo; thence along line of lands of Mary Kappelo in a southerly direction, South 56° 08' East, a distance of 772 feet to a point near lands of Francis LaBelle, and Annie Koval; thence along the line of lands of Annie Koval, Peter Pedick, Mary Griak and M. L. Fowler, North 56° 08' West, a distance of 772 feet to the point and place of beginning; a print of the survey of the road to be laid out is hereto attached and made a part of this report as Exhibit "L"; said road is thirty-three (33) feet wide.

be and the same is hereby confirmed as a Township Road and declared to be a part of the public road and highway system of the said Township of West Carroll.

BY THE COURT:


J.

NOTICE

IN THE MATTER OF THE LAYING OUT OF ROADS WHOLLY IN
WEST CARROLL TOWNSHIP, CAMBRIA COUNTY, PENNSYLVANIA

NOTICE is hereby given that the Supervisors of West Carroll Township will hold a meeting on the 15 day of April, 1968 at 7 Pm o'clock .M. at School House located in Bakerton West Carroll Township, Cambria County, Pennsylvania, for the purpose of taking and laying out roads in West Carroll Township, Cambria County, Pennsylvania and you are an affected property owner thereby and are hereby given notification of the time and place when you, your witnesses, and any other interested persons may appear and be heard.

ACCEPTANCE OF SERVICE

AND NOW, this 22 day of March 1968, service of the above notice of the Supervisors of West Carroll Township, concerning the taking and laying out of roads in the Township of West Carroll, whereby we are the affected property owners, is hereby accepted.

Annie Koval
St Benedict Co

NOTICE

IN THE MATTER OF THE LAYING OUT OF ROADS WHOLLY IN
WEST CARROLL TOWNSHIP, CAMBRIA COUNTY, PENNSYLVANIA

NOTICE is hereby given that the Supervisors of West Carroll Township will hold a meeting on the 15 day of April, 1968, at 7 Pm o'clock A.M. at School House located in Bepeton West Carroll Township, Cambria County, Pennsylvania for the purpose of taking and laying out roads in West Carroll Township, Cambria County, Pennsylvania and you are an affected property owner thereby and are hereby given notification of the time and place when you, your witnesses, and any other interested persons may appear and be heard.

ACCEPTANCE OF SERVICE

AND NOW, this 2nd day of March, 1968, service of the above notice of the Supervisors of West Carroll Township, concerning the taking and laying out of roads in the Township of West Carroll, whereby we are the affected property owners, is hereby accepted.

Peter Pedich

St Benedict, Pa.

NOTICE

IN THE MATTER OF THE LAYING OUT OF ROADS WHOLLY IN
WEST CARROLL TOWNSHIP, CAMBRIA COUNTY, PENNSYLVANIA

NOTICE is hereby given that the Supervisors of West Carroll Township will hold a meeting on the 15 day of April, 1968, at 7 P.m. o'clock A.M. at School House located in Bakerton West Carroll Township, Cambria County, Pennsylvania for the purpose of taking and laying out roads in West Carroll Township, Cambria County, Pennsylvania and you are an affected property owner thereby and are hereby given notification of the time and place when you, your witnesses, and any other interested persons may appear and be heard.

ACCEPTANCE OF SERVICE

AND NOW, this 20 day of March, 1968, service of the above notice of the Supervisors of West Carroll Township, concerning the taking and laying out of roads in the Township of West Carroll, whereby we are the affected property owners, is hereby accepted.

Mary Grisk.

NOTICE

IN THE MATTER OF THE LAYING OUT OF ROADS WHOLLY IN
WEST CARROLL TOWNSHIP, CAMBRIA COUNTY, PENNSYLVANIA

NOTICE is hereby given that the Supervisors of West Carroll Township will hold a meeting on the 15 day of April, 1968, at 7 P.m. o'clock A.M. at School House located in Bakerton West Carroll Township, Cambria County, Pennsylvania for the purpose of taking and laying out roads in West Carroll Township, Cambria County, Pennsylvania and you are an affected property owner thereby and are hereby given notification of the time and place when you, your witnesses, and any other interested persons may appear and be heard.

ACCEPTANCE OF SERVICE

AND NOW, this 20 day of March, 1968, service of the above notice of the Supervisors of West Carroll Township, concerning the taking and laying out of roads in the Township of West Carroll, whereby we are the affected property owners, is hereby accepted.

Maurice Lee Fowler

Lynn C Fowler

NOTICE

IN THE MATTER OF THE LAYING OUT OF ROADS WHOLLY IN
WEST CARROLL TOWNSHIP, CAMBRIA COUNTY, PENNSYLVANIA

NOTICE is hereby given that the Supervisors of West Carroll Township will hold a meeting on the 15 day of April, 1968 at 7 Pm o'clock A.M. at school house located in Bakerton West Carroll Township, Cambria County, Pennsylvania, for the purpose of taking and laying out roads in West Carroll Township, Cambria County, Pennsylvania and you are an affected property owner thereby and are hereby given notification of the time and place when you, your witnesses, and any other interested persons may appear and be heard.

ACCEPTANCE OF SERVICE

AND NOW, this 25 day of March, 1968, service of the above notice of the Supervisors of West Carroll Township, concerning the taking and laying out of roads in the Township of West Carroll, whereby we are the affected property owners, is hereby accepted.

Betty Jean Rudolph

William C Rudolph

NOTICE

IN THE MATTER OF THE LAYING OUT OF ROADS WHOLLY IN
WEST CARROLL TOWNSHIP, CAMBRIA COUNTY, PENNSYLVANIA

NOTICE is hereby given that the Supervisors of West Carroll Township will hold a meeting on the 15 day of April, 1968, at 7:00 o'clock P.M. at School House located in Bakerton West Carroll Township, Cambria County, Pennsylvania for the purpose of taking and laying out of roads in West Carroll Township, Cambria County, Pennsylvania, and you are an affected property owner thereby and are hereby given notification of the time and place when you, your witnesses, and any other interested persons may appear and be heard.

ACCEPTANCE OF SERVICE

AND NOW, this 26 day of March, 1968, service of the above notice of the Supervisors of West Carroll Township, concerning the taking and laying out of roads in the Township of West Carroll, whereby we are the affected property owners, is hereby accepted.

Grace Sponky
Sylvester Sponky

NOTICE

IN THE MATTER OF THE LAYING OUT OF ROADS WHOLLY IN
WEST CARROLL TOWNSHIP, CAMBRIA COUNTY, PENNSYLVANIA

NOTICE is hereby given that the Supervisors of West Carroll Township will hold a meeting on the 15 day of April, 1968, at 7 Pm o'clock .M. at School House located in Berkton West Carroll Township, Cambria County, Pennsylvania for the purpose of taking and laying out of roads in West Carroll Township, Cambria County, Pennsylvania, and you are an affected property owner thereby and are hereby given notification of the time and place when you, your witnesses, and any other interested persons may appear and be heard.

ACCEPTANCE OF SERVICE

AND NOW, this 26 day of March, 1968, service of the above notice of the Supervisors of West Carroll Township, concerning the taking and laying out of roads in the Township of West Carroll, whereby we are the affected property owners, is hereby accepted.

Paul Sullivan

NOTICE

IN THE MATTER OF THE LAYING OUT OF ROADS WHOLLY IN
WEST CARROLL TOWNSHIP, CAMBRIA COUNTY, PENNSYLVANIA

NOTICE is hereby given that the Supervisors of West Carroll Township will hold a meeting on the 15 day of April, 1968, at 7. Pm o'clock .M. at School House located in Bakerton West Carroll Township, Cambria County, Pennsylvania for the purpose of taking and laying out of roads in West Carroll Township, Cambria County, Pennsylvania, and you are an affected property owner thereby and are hereby given notification of the time and place when you, your witnesses, and any other interested persons may appear and be heard.

ACCEPTANCE OF SERVICE

AND NOW, this 26 day of March, 1968, service of the above notice of the Supervisors of West Carroll Township, concerning the taking and laying out of roads in the Township of West Carroll, whereby we are the affected property owners, is hereby accepted.

Domenico Rocco

Nancy Rocco

NOTICE

IN THE MATTER OF THE LAYING OUT OF ROADS WHOLLY IN
WEST CARROLL TOWNSHIP, CAMBRIA COUNTY, PENNSYLVANIA

NOTICE is hereby given that the Supervisors of West Carroll Township will hold a meeting on the 15 day of April, 1968 at 7 Pm o'clock A.M. at Schoolhouse located in Bakerton West Carroll Township, Cambria County, Pennsylvania, for the purpose of taking and laying out roads in West Carroll Township, Cambria County, Pennsylvania and you are an affected property owner thereby and are hereby given notification of the time and place when you, your witnesses, and any other interested persons may appear and be heard.

ACCEPTANCE OF SERVICE

AND NOW, this 26 day of March, 1968, service of the above notice of the Supervisors of West Carroll Township, concerning the taking and laying out of roads in the Township of West Carroll, whereby we are the affected property owners, is hereby accepted.

Michael R Zamboni Jr

Mary Katherine Zamboni

NOTICE

IN THE MATTER OF THE LAYING OUT OF ROADS WHOLLY IN
WEST CARROLL TOWNSHIP, CAMBRIA COUNTY, PENNSYLVANIA

NOTICE is hereby given that the Supervisors of West Carroll Township will hold a meeting on the 17th day of April, 1968, at 7 o'clock P.M. at School House located in Bakerton West Carroll Township, Cambria County, Pennsylvania for the purpose of taking and laying out roads in West Carroll Township, Cambria County, Pennsylvania and you are an affected property owner thereby and are hereby given notification of the time and place when you, your witnesses, and any other interested persons may appear and be heard.

ACCEPTANCE OF SERVICE

AND NOW, this 30th day of March, 1968, service of the above notice of the Supervisors of West Carroll Township, concerning the taking and laying out of roads in the Township of West Carroll, whereby we are the affected property owners, is hereby accepted.

Robert M. Zalinock
Geraldine C. Zalinock

NOTICE

IN THE MATTER OF THE LAYING OUT OF ROADS WHOLLY IN
WEST CARROLL TOWNSHIP, CAMBRIA COUNTY, PENNSYLVANIA

NOTICE is hereby given that the Supervisors of West Carroll Township will hold a meeting on the 21st day of April, 1968, at 7:00 o'clock P.M. at School House located in Bakerton West Carroll Township, Cambria County, Pennsylvania for the purpose of taking and laying out roads in West Carroll Township, Cambria County, Pennsylvania and you are an affected property owner thereby and are hereby given notification of the time and place when you, your witnesses, and any other interested persons may appear and be heard.

ACCEPTANCE OF SERVICE

AND NOW, this 30th day of March, 1968, service of the above notice of the Supervisors of West Carroll Township, concerning the taking and laying out of roads in the Township of West Carroll, whereby we are the affected property owners, is hereby accepted.

Mrs Augusta Keefe
Charles Keefe

NOTICE

IN THE MATTER OF THE LAYING OUT OF ROADS WHOLLY IN
WEST CARROLL TOWNSHIP, CAMBRIA COUNTY, PENNSYLVANIA

NOTICE is hereby given that the Supervisors of West Carroll Township will hold a meeting on the 15 day of April, 1968, at 7 P.m o'clock .M. at School House located in Bakerton West Carroll Township, Cambria County, Pennsylvania for the purpose of taking and laying out roads in the West Carroll Township, Cambria County, Pennsylvania and you are an affected property owner thereby and are hereby given notification of the time and place when you, your witnesses, and any other interested persons may appear and be heard.

ACCEPTANCE OF SERVICE

AND NOW, this 26 day of March, 1968, service of the above notice of the Supervisors of West Carroll Township, concerning the taking and laying out of roads in the Township of West Carroll, whereby we are the affected property owners, is hereby accepted.

Em/Venables

NOTICE

IN THE MATTER OF THE LAYING OUT OF ROADS WHOLLY IN
WEST CARROLL TOWNSHIP, CAMBRIA COUNTY, PENNSYLVANIA

NOTICE is hereby given that the Supervisors of West Carroll Township will hold a meeting on the 15 day of April, 1968, at 7:00 o'clock P.M. at School House located in Baberton West Carroll Township, Cambria County, Pennsylvania for the purpose of taking and laying out roads in West Carroll Township, Cambria County, Pennsylvania and you are an affected property owner thereby and are hereby given notification of the time and place when you, your witnesses, and any other interested persons may appear and be heard.

ACCEPTANCE OF SERVICE

AND NOW, this 26 day of March, 1968, service of the above notice of the Supervisors of West Carroll Township, concerning the taking and laying out of roads in the Township of West Carroll, whereby we are the affected property owners, is hereby accepted.

Pearl Bellock

NOTICE

IN THE MATTER OF THE LAYING OUT OF ROADS WHOLLY IN
WEST CARROLL TOWNSHIP, CAMBRIA COUNTY, PENNSYLVANIA

NOTICE is hereby given that the Supervisors of West Carroll Township will hold a meeting on the 15 day of April, 1968, at 7 Pm o'clock .M. at School House located in Baileton West Carroll Township, Cambria County, Pennsylvania for the purpose of taking and laying out roads in West Carroll Township, Cambria County, Pennsylvania and you are an affected property owner thereby and are hereby given notification of the time and place when you, your witnesses, and any other interested persons may appear and be heard.

ACCEPTANCE OF SERVICE

AND NOW, this 26 day of March, 1968, service of the above notice of the Supervisors of West Carroll Township, concerning the taking and laying out of roads in the Township of West Carroll, whereby we are the affected property owners, is hereby accepted.

Robert F. Franceschini
Emily J. Franceschini

NOTICE

IN THE MATTER OF THE LAYING OUT OF ROADS WHOLLY IN
WEST CARROLL TOWNSHIP, CAMBRIA COUNTY, PENNSYLVANIA

NOTICE is hereby given that the Supervisors of West Carroll Township will hold a meeting on the 15 day of April, 1968, at 7 Pm o'clock .M. at School House located in Baberton West Carroll Township, Cambria County, Pennsylvania for the purpose of taking and laying out roads in the West Carroll Township, Cambria County, Pennsylvania and you are an affected property owner thereby and are hereby given notification of the time and place when you, your witnesses, and any other interested persons may appear and be heard.

ACCEPTANCE OF SERVICE

AND NOW, this 26 day of March, 1968, service of the above notice of the Supervisors of West Carroll Township, concerning the taking and laying out of roads in the Township of West Carroll, whereby we are the affected property owners, is hereby accepted.

James Mutchlock

Mary Mutchlock

NOTICE

IN THE MATTER OF THE LAYING OUT OF ROADS WHOLLY IN
WEST CARROLL TOWNSHIP, CAMBRIA COUNTY, PENNSYLVANIA

NOTICE is hereby given that the Supervisors of West Carroll Township will hold a meeting on the 15 day of April, 1968 at 7 Pm o'clock .M. at School House located in Baker West Carroll Township, Cambria County, Pennsylvania, for the purpose of taking and laying out roads in West Carroll Township, Cambria County, Pennsylvania and you are an affected property owner thereby and are hereby given notification of the time and place when you, your witnesses, and any other interested persons may appear and be heard.

ACCEPTANCE OF SERVICE

AND NOW, this 20 day of March, 1968, service of the above notice of the Supervisors of West Carroll Township, concerning the taking and laying out of roads in the Township of West Carroll, whereby we are the affected property owners, is hereby accepted.

Ronald Grech

Virginia Grech

NOTICE

IN THE MATTER OF THE LAYING OUT OF ROADS WHOLLY IN
WEST CARROLL TOWNSHIP, CAMBRIA COUNTY, PENNSYLVANIA

NOTICE is hereby given that the Supervisors of West Carroll Township will hold a meeting on the 15 day of April, 1968 at 7. Pm o'clock .M. at School House located in Bakertown West Carroll Township, Cambria County, Pennsylvania, for the purpose of taking and laying out roads in West Carroll Township, Cambria County, Pennsylvania and you are an affected property owner thereby and are hereby given notification of the time and place when you, your witnesses, and any other interested persons may appear and be heard.

ACCEPTANCE OF SERVICE

AND NOW, this 20 day of March, 1968, service of the above notice of the Supervisors of West Carroll Township, concerning the taking and laying out of roads in the Township of West Carroll, whereby we are the affected property owners, is hereby accepted.

Edwin Sells
Richard Sells

NOTICE

IN THE MATTER OF THE LAYING OUT OF ROADS WHOLLY IN
WEST CARROLL TOWNSHIP, CAMBRIA COUNTY, PENNSYLVANIA

NOTICE is hereby given that the Supervisors of West Carroll Township will hold a meeting on the 15 day of April, 1968, at 7 Pm o'clock A.M. at School House located in Baberton West Carroll Township, Cambria County, Pennsylvania for the purpose of taking and laying out of roads in West Carroll Township, Cambria County, Pennsylvania, and you are an affected property owner thereby and are hereby given notification of the time and place when you, your witnesses, and any other interested persons may appear and be heard.

ACCEPTANCE OF SERVICE

AND NOW, this 20 day of March, 1968, service of the above notice of the Supervisors of West Carroll Township, concerning the taking and laying out of roads in the Township of West Carroll, whereby we are the affected property owners, is hereby accepted.

Samuel Marion

Letitia T. Marion

NOTICE

IN THE MATTER OF THE LAYING OUT OF ROADS WHOLLY IN
WEST CARROLL TOWNSHIP, CAMBRIA COUNTY, PENNSYLVANIA

NOTICE is hereby given that the Supervisors of West Carroll Township will hold a meeting on the 15 day of April, 1968 at 7 P.m o'clock .M. at School House located in Bakerton West Carroll Township, Cambria County, Pennsylvania, for the purpose of taking and laying out roads in West Carroll Township, Cambria County, Pennsylvania and you are an affected property owner thereby and are hereby given notification of the time and place when you, your witnesses, and any other interested persons may appear and be heard.

ACCEPTANCE OF SERVICE

AND NOW, this 20 day of March, 1968, service of the above notice of the Supervisors of West Carroll Township, concerning the taking and laying out of roads in the Township of West Carroll, whereby we are the affected property owners, is hereby accepted.

Andrew Haysiak
Irene Haysiak

NOTICE

IN THE MATTER OF THE LAYING OUT OF ROADS WHOLLY IN
WEST CARROLL TOWNSHIP, CAMBRIA COUNTY, PENNSYLVANIA

NOTICE is hereby given that the Supervisors of West Carroll Township will hold a meeting on the 15 day of April, 1968, at 7 Pm o'clock .M. at School House located in Bakerstown West Carroll Township, Cambria County, Pennsylvania for the purpose of taking and laying out roads in West Carroll Township, Cambria County, Pennsylvania and you are an affected property owner thereby and are hereby given notification of the time and place when you, your witnesses, and any other interested persons may appear and be heard.

ACCEPTANCE OF SERVICE

AND NOW, this 26 day of March, 1968, service of the above notice of the Supervisors of West Carroll Township, concerning the taking and laying out of roads in the Township of West Carroll, whereby we are the affected property owners, is hereby accepted.

James R. Lane
Theresa M. Lane

NOTICE

IN THE MATTER OF THE LAYING OUT OF ROADS WHOLLY IN
WEST CARROLL TOWNSHIP, CAMBRIA COUNTY, PENNSYLVANIA

NOTICE is hereby given that the Supervisors of West Carroll Township will hold a meeting on the 15 day of April, 1968, at 7 Pm o'clock .M. at School House located in Baberton West Carroll Township, Cambria County, Pennsylvania for the purpose of taking and laying out roads in West Carroll Township, Cambria County, Pennsylvania and you are an affected property owner thereby and are hereby given notification of the time and place when you, your witnesses, and any other interested persons may appear and beheard.

ACCEPTANCE OF SERVICE

AND NOW, this 25 day of March, 1968, service of the above notice of the Supervisors of West Carroll Township, concerning the taking and laying out of roads in the Township of West Carroll, whereby we are the affected property owners, is hereby accepted.

Mr. Bertha Newman

NOTICE

IN THE MATTER OF THE LAYING OUT OF ROADS WHOLLY IN
WEST CARROLL TOWNSHIP, CAMBRIA COUNTY, PENNSYLVANIA

NOTICE is hereby given that the Supervisors of West Carroll Township will hold a meeting on the 15 day of April, 1968 at 7 Pm o'clock .M. at School House located in Bakerton West Carroll Township, Cambria County, Pennsylvania for the purpose of taking and laying out roads in West Carroll Township, Cambria County, Pennsylvania and you are an affected property owner thereby and are hereby given notification of the time and place when you, your witnesses and any other interested persons may appear and be heard.

ACCEPTANCE OF SERVICE

AND NOW, this 15 day of March, 1968, service of the above notice of the Supervisors of West Carroll Township, concerning the taking and laying out of roads in the Township of West Carroll, whereby we are the affected property owners, is hereby accepted.

Sheila M. Lamont

Thomas J. Lamont Jr.

NOTICE

IN THE MATTER OF THE LAYING OUT OF ROADS WHOLLY IN
WEST CARROLL TOWNSHIP, CAMBRIA COUNTY, PENNSYLVANIA

NOTICE is hereby given that the Supervisors of West Carroll Township will hold a meeting on the 15 day of April, 1968 at 7 P.m o'clock A.M. at School house located in Bickerton West Carroll Township, Cambria County, Pennsylvania for the purpose of taking and laying out roads in West Carroll Township, Cambria County, Pennsylvania and you are an affected property owner thereby and are hereby given notification of the time and place when you, your witnesses and any other interested persons may appear and be heard.

ACCEPTANCE OF SERVICE

AND NOW, this 25 day of March, 1968, service of the above notice of the Supervisors of West Carroll Township, concerning the taking and laying out of roads in the Township of West Carroll, whereby we are the affected property owners, is hereby accepted.

William Stephenson

Frances Stephenson

NOTICE

IN THE MATTER OF THE LAYING OUT OF ROADS WHOLLY IN
WEST CARROLL TOWNSHIP, CAMBRIA COUNTY, PENNSYLVANIA

NOTICE is hereby given that the Supervisors of West Carroll Township will hold a meeting on the 15 day of April, 1968 at 7 Pm o'clock .M. at School House located in Bakerton West Carroll Township, Cambria County, Pennsylvania for the purpose of taking and laying out roads in West Carroll Township, Cambria County, Pennsylvania and you are an affected property owner thereby and are hereby given notification of the time and place when you, your witnesses and any other interested persons may appear and be heard.

ACCEPTANCE OF SERVICE

AND NOW, this 25 day of March, 1968, service of the above notice of the Supervisors of West Carroll Township, concerning the taking and laying out of roads in the Township of West Carroll, whereby we are the affected property owners, is hereby accepted.

Catherine Golgosky
Joseph Golgosky

NOTICE

IN THE MATTER OF THE LAYING OUT OF ROADS WHOLLY IN
WEST CARROLL TOWNSHIP, CAMBRIA COUNTY, PENNSYLVANIA

NOTICE is hereby given that the Supervisors of West Carroll Township will hold a meeting on the 15 day of April, 1968 at 7 Pm o'clock .M. at School House located in Bakerton West Carroll Township, Cambria County, Pennsylvania for the purpose of taking and laying out roads in West Carroll Township, Cambria County, Pennsylvania and you are an affected property owner thereby and are hereby given notification of the time and place when you, your witnesses and any other interested persons may appear and be heard.

ACCEPTANCE OF SERVICE

AND NOW, this 25 day of March, 1968, service of the above notice of the Supervisors of West Carroll Township, concerning the taking and laying out of roads in the Township of West Carroll, whereby we are the affected property owners, is hereby accepted.

George Lindenmuth

Catherine Lindenmuth

NOTICE

IN THE MATTER OF THE LAYING OUT OF ROADS WHOLLY IN
WEST CARROLL TOWNSHIP, CAMBRIA COUNTY, PENNSYLVANIA

NOTICE is hereby given that the Supervisors of West Carroll Township will hold a meeting on the 15 day of April, 1968 at 7 P.m. o'clock .M. at School House located in Bedford West Carroll Township, Cambria County, Pennsylvania for the purpose of taking and laying out roads in West Carroll Township, Cambria County, Pennsylvania and you are an affected property owner thereby and are hereby given notification of the time and place when you, your witnesses and any other interested persons may appear and be heard.

ACCEPTANCE OF SERVICE

AND NOW, this 25 day of March, 1968, service of the above notice of the Supervisors of West Carroll Township, concerning the taking and laying out of roads in the Township of West Carroll, whereby we are the affected property owners, is hereby accepted.

Anne Busenick

August Busenick

NOTICE

IN THE MATTER OF THE LAYING OUT OF ROADS WHOLLY IN
WEST CARROLL TOWNSHIP, CAMBRIA COUNTY, PENNSYLVANIA

NOTICE is hereby given that the Supervisors of West Carroll Township will hold a meeting on the 15 day of April, 1968, at 7 Pm o'clock .M. at School House located in Bakerton West Carroll Township, Cambria County, Pennsylvania for the purpose of taking and laying out roads in West Carroll Township, Cambria County, Pennsylvania and you are an affected property owner thereby and are hereby given notification of the time and place when you, your witnesses, and any other interested persons may appear and beheard.

ACCEPTANCE OF SERVICE

AND NOW, this 25 day of March, 1968, service of the above notice of the Supervisors of West Carroll Township, concerning the taking and laying out of roads in the Township of West Carroll, whereby we are the affected property owners, is hereby accepted.

Joseph Cicotelli
Mary Cicotelli

NOTICE

IN THE MATTER OF THE LAYING OUT OF ROADS WHOLLY IN
WEST CARROLL TOWNSHIP, CAMBRIA COUNTY, PENNSYLVANIA

NOTICE is hereby given that the Supervisors of West Carroll Township will hold a meeting on the 15 day of April, 1968 at 7 Pm o'clock .M. at School House located in Bakerton West Carroll Township, Cambria County, Pennsylvania for the purpose of taking and laying out roads in West Carroll Township, Cambria County, Pennsylvania and you are an affected property owner thereby and are hereby given notification of the time and place when you, your witnesses and any other interested persons may appear and be heard.

ACCEPTANCE OF SERVICE

AND NOW, this 25 day of March, 1968, service of the above notice of the Supervisors of West Carroll Township, concerning the taking and laying out of roads in the Township of West Carroll, whereby we are the affected property owners, is hereby accepted.

Nancy Mc Coy
Chester Mc Coy

NOTICE

IN THE MATTER OF THE LAYING OUT OF ROADS WHOLLY IN
WEST CARROLL TOWNSHIP, CAMBRIA COUNTY, PENNSYLVANIA

NOTICE is hereby given that the Supervisors of West Carroll Township will hold a meeting on the 15 day of April, 1968, at 7 Pm o'clock .M. at School House located in Bakerton West Carroll Township, Cambria County, Pennsylvania for the purpose of taking and laying out roads in West Carroll Township, Cambria County, Pennsylvania and you are an affected property owner thereby and are hereby given notification of the time and place when you, your witnesses, and any other interested persons may appear and be heard.

ACCEPTANCE OF SERVICE

AND NOW, this 20 day of March, 1968, service of the above notice of the Supervisors of West Carroll Township, concerning the taking and laying out of roads in the Township of West Carroll, whereby we are the affected property owners, is hereby accepted.

Garnet Maines

Jean Maines

NOTICE

IN THE MATTER OF THE LAYING OUT OF ROADS WHOLLY IN
WEST CARROLL TOWNSHIP, CAMBRIA COUNTY, PENNSYLVANIA

NOTICE is hereby given that the Supervisors of West Carroll Township will hold a meeting on the 15 day of April, 1968, at 7 Pm o'clock .M. at School House located in Bakerton West Carroll Township, Cambria County, Pennsylvania for the purpose of taking and laying out roads in West Carroll Township, Cambria County, Pennsylvania and you are an affected property owner thereby and are hereby given notification of the time and place when you, your witnesses, and any other interested persons may appear and be heard.

ACCEPTANCE OF SERVICE

AND NOW, this 20 day of March, 1968, service of the above notice of the Supervisors of West Carroll Township, concerning the taking and laying out of roads in the Township of West Carroll, whereby we are the affected property owners, is hereby accepted.

Harry Blick

Ruth Blick

NOTICE

IN THE MATTER OF THE LAYING OUT OF ROADS WHOLLY IN
WEST CARROLL TOWNSHIP, CAMBRIA COUNTY, PENNSYLVANIA

NOTICE is hereby given that the Supervisors of West Carroll Township will hold a meeting on the 15 day of April, 1968, at 7 Pm o'clock .M. at School House located in Bakerton West Carroll Township, Cambria County, Pennsylvania for the purpose of taking and laying out roads in West Carroll Township, Cambria County, Pennsylvania and you are an affected property owner thereby and are hereby given notification of the time and place when you, your witnesses, and any other interested persons may appear and be heard.

ACCEPTANCE OF SERVICE

AND NOW, this 20 day of March, 1968, service of the above notice of the Supervisors of West Carroll Township, concerning the taking and laying out of roads in the Township of West Carroll, whereby we are the affected property owners, is hereby accepted.

Mrs. John Kaska

Mr. John Kaska

NOTICE

IN THE MATTER OF THE LAYING OUT OF ROADS WHOLLY IN
WEST CARROLL TOWNSHIP, CAMBRIA COUNTY, PENNSYLVANIA

NOTICE is hereby given that the Supervisors of West Carroll Township will hold a meeting on the 15 day of April, 1968, at 7 Pm o'clock .M. at School House located in Bakerstown West Carroll Township, Cambria County, Pennsylvania for the purpose of taking and laying out roads in the West Carroll Township, Cambria County, Pennsylvania and you are an affected property owner thereby and are hereby given notification of the time and place when you, your witnesses, and any other interested persons may appear and be heard.

ACCEPTANCE OF SERVICE

AND NOW, the 26 day of March, 1968, service of the above notice of the Supervisors of West Carroll Township, concerning the taking and laying out of roads in the Township of West Carroll, whereby we are the affected property owners, is hereby accepted.

Frank Zernchock

Ann Zernchock

NOTICE

IN THE MATTER OF THE LAYING OUT OF ROADS WHOLLY IN
WEST CARROLL TOWNSHIP, CAMBRIA COUNTY, PENNSYLVANIA

NOTICE is hereby given that the Supervisors of West Carroll Township will hold a meeting on the 15 day of April, 1968, at 7 Pm o'clock .M. at School House located in Bakerton West Carroll Township, Cambria County, Pennsylvania for the purpose of taking and laying out roads in the West Carroll Township, Cambria County, Pennsylvania and you are an affected property owner thereby and are hereby given notification of the time and place when you, your witnesses, and any other interested persons may appear and be heard.

ACCEPTANCE OF SERVICE

AND NOW, this 26 day of March, 1968, service of the above notice of the Supervisors of West Carroll Township, concerning the taking and laying out of roads in the Township of West Carroll, whereby we are the affected property owners, is hereby accepted.

Lee Edmister

Jane Edmister

NOTICE

IN THE MATTER OF THE LAYING OUT OF ROADS WHOLLY IN
WEST CARROLL TOWNSHIP, CAMBRIA COUNTY, PENNSYLVANIA

NOTICE is hereby given that the Supervisors of West Carroll Township will hold a meeting on the 15 day of April, 1968, at 7 Pm o'clock A.M. at School House located in Bakerstown West Carroll Township, Cambria County, Pennsylvania for the purpose of taking and laying out roads in the West Carroll Township, Cambria County, Pennsylvania and you are an affected property owner thereby and are hereby given notification of the time and place when you, your witnesses, and any other interested persons may appear and be heard.

ACCEPTANCE OF SERVICE

AND NOW, this 26 day of March, 1968, service of the above notice of the Supervisors of West Carroll Township, concerning the taking and laying out of roads in the Township of West Carroll, whereby we are the affected property owners, is hereby accepted.

John Kuzma
Mildred Kuzma

NOTICE

IN THE MATTER OF THE LAYING OUT OF ROADS WHOLLY IN
WEST CARROLL TOWNSHIP, CAMBRIA COUNTY, PENNSYLVANIA

NOTICE is hereby given that the Supervisors of West Carroll Township will hold a meeting on the 15 day of April, 1968, at 7 Pm o'clock A.M. at School House located in Basketen West Carroll Township, Cambria County, Pennsylvania for the purpose of taking and laying out roads in the West Carroll Township, Cambria County, Pennsylvania and you are an affected property owner thereby and are hereby given notification of the time and place when you, your witnesses, and any other interested persons may appear and be heard.

ACCEPTANCE OF SERVICE

AND NOW, this 26 day of March, 1968, service of the above notice of the Supervisors of West Carroll Township, concerning the taking and laying out of roads in the Township of West Carroll, whereby we are the affected property owners, is hereby accepted.

Bess Kuskowski

John Kuskowski

NOTICE

IN THE MATTER OF THE LAYING OUT OF ROADS WHOLLY IN
WEST CARROLL TOWNSHIP, CAMBRIA COUNTY, PENNSYLVANIA

NOTICE is hereby given that the Supervisors of West Carroll Township will hold a meeting on the 15 day of April, 1968 at 7 P.m. o'clock A.M. at School House located in Bakerton West Carroll Township, Cambria County, Pennsylvania for the purpose of taking and laying out roads in West Carroll Township, Cambria County, Pennsylvania and you are an affected property owner thereby and are hereby given notification of the time and place when you, your witnesses and any other interested persons may appear and be heard.

ACCEPTANCE OF SERVICE

AND NOW, this 16 day of March, 1968, service of the above notice of the Supervisors of West Carroll Township, concerning the taking and laying out of roads in the Township of West Carroll, whereby we are the affected property owners, is hereby accepted.

Anthony Trovati

Mrs. Anthony Trovati

NOTICE

IN THE MATTER OF THE LAYING OUT OF ROADS WHOLLY IN
WEST CARROLL TOWNSHIP, CAMBRIA COUNTY, PENNSYLVANIA

NOTICE is hereby given that the Supervisors of West Carroll Township will hold a meeting on the 15 day of April, 1968, at 7 PM o'clock P.M. at School House located in Baileton West Carroll Township, Cambria County, Pennsylvania for the purpose of taking and laying out roads in the West Carroll Township, Cambria County, Pennsylvania and you are an affected property owner thereby and are hereby given notification of the time and place when you, your witnesses, and any other interested persons may appear and be heard.

ACCEPTANCE OF SERVICE

AND NOW, the 26 day of March, 1968, service of the above notice of the Supervisors of West Carroll Township, concerning the taking and laying out of roads in the Township of West Carroll, whereby we are the affected property owners, is hereby accepted.

John Gormish
Violet Gormish

NOTICE

IN THE MATTER OF THE LAYING OUT OF ROADS WHOLLY IN
WEST CARROLL TOWNSHIP, CAMBRIA COUNTY, PENNSYLVANIA

NOTICE is hereby given that the Supervisors of West Carroll Township will hold a meeting on the 15 day of April, 1968, at 7 Pm o'clock .M. at School House located in Bakertown West Carroll Township, Cambria County, Pennsylvania for the purpose of taking and laying out roads in West Carroll Township, Cambria County, Pennsylvania and you are an affected property owner thereby and are hereby given notification of the time and place when you, your witnesses, and any other interested persons may appear and beheard.

ACCEPTANCE OF SERVICE

AND NOW, this 26 day of march, 1968, service of the above notice of the Supervisors of West Carroll Township, concerning the taking and laying out of roads in the Township of West Carroll, whereby we are the affected property owners, is hereby accepted.

Mary Horn

Charles Horn

NOTICE

IN THE MATTER OF THE LAYING OUT OF ROADS WHOLLY IN
WEST CARROLL TOWNSHIP, CAMBRIA COUNTY, PENNSYLVANIA

NOTICE is hereby given that the Supervisors of West Carroll Township will hold a meeting on the 15 day of April, 1968, at 7 Pm o'clock .M. at School House located in Baileton West Carroll Township, Cambria County, Pennsylvania for the purpose of taking and laying out roads in West Carroll Township, Cambria County, Pennsylvania and you are an affected property owner thereby and are hereby given notification of the time and place when you, your witnesses, and any other interested persons may appear and beheard.

ACCEPTANCE OF SERVICE

AND NOW, this 26 day of March 1968, service of the above notice of the Supervisors of West Carroll Township, concerning the taking and laying out of roads in the Township of West Carroll, whereby we are the affected property owners, is hereby accepted.

Blanche Kohn

Michael Kohn

NOTICE

IN THE MATTER OF THE LAYING OUT OF ROADS WHOLLY IN
WEST CARROLL TOWNSHIP, CAMBRIA COUNTY, PENNSYLVANIA

NOTICE is hereby given that the Supervisors of West Carroll Township will hold a meeting on the 15 day of April, 1968 at 7 Pm o'clock .H. at School House located in Bakerton West Carroll Township, Cambria County, Pennsylvania, for the purpose of taking and laying out roads in West Carroll Township, Cambria County, Pennsylvania and you are an affected property owner thereby and are hereby given notification of the time and place when you, your witnesses, and any other interested persons may appear and be heard.

ACCEPTANCE OF SERVICE

AND NOW, this 26 day of March, 1968, service of the above notice of the Supervisors of West Carroll Township, concerning the taking and laying out of roads in the Township of West Carroll, whereby we are the affected property owners, is hereby accepted.

Anna Jones
Joseph C. Jones Jr

NOTICE

IN THE MATTER OF THE LAYING OUT OF ROADS WHOLLY IN
WEST CARROLL TOWNSHIP, CAMBRIA COUNTY, PENNSYLVANIA

NOTICE is hereby given that the Supervisors of West Carroll Township will held a meeting on the 15 day of April, 1968, at 7 P.m. o'clock .M. at Leshore House located in Bakerton West Carroll Township, Cambria County, Pennsylvania for the purpose of taking and laying out roads in West Carroll Township, Cambria County, Pennsylvania and you are an affected property owner thereby and are hereby given notification of the time and place when you, your witnesses, and any other interested persons may appear and be heard.

ACCEPTANCE OF SERVICE

AND NOW, this 20 day of March, 1968, service of the above notice of the Supervisors of West Carroll Township, concerning the taking and laying out of roads in the Township of West Carroll, whereby we are the affected property owners, is hereby accepted.

Mary Buchanan

Orville G. Kline

NOTICE

IN THE MATTER OF THE LAYING OUT OF ROADS WHOLLY IN
WEST CARROLL TOWNSHIP, CAMBRIA COUNTY, PENNSYLVANIA

NOTICE is hereby given that the Supervisors of West Carroll Township will hold a meeting on the 15 day of April, 1968, at 7 Pm o'clock .M. at School House located in Bakerton West Carroll Township, Cambria County, Pennsylvania for the purpose of taking and laying out of roads in West Carroll Township, Cambria County, Pennsylvania, and you are an affected property owner thereby and are hereby given notification of the time and place when you, your witnesses, and any other interested persons may appear and be heard.

ACCEPTANCE OF SERVICE

AND NOW, this 20 day of March, 1968, service of the above notice of the Supervisors of West Carroll Township, concerning the taking and laying out of roads in the Township of West Carroll, whereby we are the affected property owners, is hereby accepted.

Blanche Kline

Daniel Kline

NOTICE

IN THE MATTER OF THE LAYING OUT OF ROADS WHOLLY IN
WEST CARROLL TOWNSHIP, CAMBRIA COUNTY, PENNSYLVANIA

NOTICE is hereby given that the Supervisors of West Carroll Township will held a meeting on the 15 day of April, 1968, at 7 P.m. o'clock .M. at School House located in Bokutan West Carroll Township, Cambria County, Pennsylvania for the purpose of taking and laying out of roads in West Carroll Township, Cambria County, Pennsylvania, and you are an affected property owner thereby and are hereby given notification of the time and place when you, your witnesses, and any other interested persons may appear and be heard.

ACCEPTANCE OF SERVICE

AND NOW, this 20 day of March, 1968, service of the above notice of the Supervisors of West Carroll Township, concerning the taking and laying out of roads in the Township of West Carroll, whereby we are the affected property owners, is hereby accepted.

F. A. Klein

NOTICE

IN THE MATTER OF THE LAYING OUT OF ROADS WHOLLY IN
WEST CARROLL TOWNSHIP, CAMBRIA COUNTY, PENNSYLVANIA

NOTICE is hereby given that the Supervisors of West Carroll Township will hold a meeting on the 15 day of April, 1968, at 7 Pm o'clock .M. at School House located in Bakerton West Carroll Township, Cambria County, Pennsylvania for the purpose of taking and laying out roads in West Carroll Township, Cambria County, Pennsylvania and you are an affected property owner thereby and are hereby given notification of the time and place when you, your witnesses, and any other interested persons may appear and be heard.

ACCEPTANCE OF SERVICE

AND NOW, this 27 day of March, 1968, service of the above notice of the Supervisors of West Carroll Township, concerning the taking and laying out of roads in the Township of West Carroll, whereby we are the affected property owners, is hereby accepted.

James H. Stratton Sr.
Eleanor Stratton

NOTICE

IN THE MATTER OF THE LAYING OUT OF ROADS WHOLLY IN
WEST CARROLL TOWNSHIP, CAMBRIA COUNTY, PENNSYLVANIA

NOTICE is hereby given that the Supervisors of West Carroll Township will hold a meeting on the 10th day of April, 1968, at 7 P.M. o'clock .M. at School House located in Bakerton West Carroll Township, Cambria County, Pennsylvania for the purpose of taking and laying out roads in West Carroll Township, Cambria County, Pennsylvania and you are an affected property owner thereby and are hereby given notification of the time and place when you, your witnesses, and any other interested persons may appear and be heard.

ACCEPTANCE OF SERVICE

AND NOW, this 30th day of March, 1968, service of the above notice of the Supervisors of West Carroll Township, concerning the taking and laying out of roads in the Township of West Carroll, whereby we are the affected property owners, is hereby accepted.

Rose McDewitt

NOTICE

IN THE MATTER OF THE LAYING OUT OF ROADS WHOLLY IN
WEST CARROLL TOWNSHIP, CAMBRIA COUNTY, PENNSYLVANIA

NOTICE is hereby given that the Supervisors of West Carroll Township will hold a meeting on the 15 day of April, 1968, at 7 Pm o'clock .M. at School House located in Berketon West Carroll Township, Cambria County, Pennsylvania for the purpose of taking and laying out roads in West Carroll Township, Cambria County, Pennsylvania and you are an affected property owner thereby and are hereby given notification of the time and place when you, your witnesses, and any other interested persons may appear and be heard.

ACCEPTANCE OF SERVICE

AND NOW, this 26 day of March, 1968, service of the above notice of the Supervisors of West Carroll Township, concerning the taking and laying out of roads in the Township of West Carroll, whereby we are the affected property owners, is hereby accepted.

Elizabeth Baker

NOTICE

IN THE MATTER OF THE LAYING OUT OF ROADS WHOLLY IN
WEST CARROLL TOWNSHIP, CAMBRIA COUNTY, PENNSYLVANIA

NOTICE is hereby given that the Supervisors of West Carroll Township will hold a meeting on the 15 day of April, 1968, at 7 Pm o'clock .M. at School House located in Baberton West Carroll Township, Cambria County, Pennsylvania for the purpose of taking and laying out of roads in West Carroll Township, Cambria County, Pennsylvania, and you are an affected property owner thereby and are hereby given notification of the time and place when you, your witnesses, and any other interested persons may appear and be heard.

ACCEPTANCE OF SERVICE

AND NOW, this _____ day of _____, 1968, service of the above notice of the Supervisors of West Carroll Township, concerning the taking and laying out of roads in the Township of West Carroll, whereby we are the affected property owners, is hereby accepted.

Mike Lisavich

Julia Lisavich

We, the undersigned, residents and property owners in the Township of West Carroll, hereby respectfully request the Supervisors of West Carroll Township to take over the road leading from Legislative Route 11047 to lands owned by Annie Koval, Peter Pedick, Mary Griak and M.L.Fowler, all in West Carroll Township, as a Township road, to become part of the West Carroll Township Road System; and we hereby release the Township from any damages arising out of the acceptance of said road as a Township road.

Mary Griak

Maurice Lee Fowler

Ann C Fowler

Annie Koval

Peter Pedick

We, the undersigned, residents and property owners in the Township of West Carroll, hereby respectfully request the Supervisors of West Carroll Township to take over the road leading from the intersection of Deveau Street and Fraser Street in Bakerton to the Penna. Railroad right of way, all in West Carroll Township, as a Township Road, to be come part of the road system of West Carroll Township; and we hereby release the Township from any damages arising out of the acceptance of said road as a Township road.

Betty Jean Rudolph

William A. Rudolph

Dominic Rocco

Mary Rocco

Michael R. Zamboni

Mary Katherine Zamboni

Grace Sponsky

Selvester Sponsky

Pearl Sullivan

We, the undersigned, residents and property owners in the Township of West Carroll, hereby respectfully request the Supervisors of West Carroll Township to take over the road along the lands of the Cambria Land Corporation and Bradley Street to the lands of Cambria Land Corporation in Bakerton, West Carroll Township, as a Township Road, to become part of the road system in West Carroll Township; and we hereby release the Township from any damages arising out of the acceptance of said road as a Township road.

Carl Vanecko

James Mitelock

Pearl Bellock

Russ C. French

Emily J. French

Mary Mitelock

We, the undersigned, residents and property owners in the Township of West Carroll, hereby respectfully request the Supervisors of West Carroll Township to take over the road along the lands of R. Peale, Sam Mariam, Andrew Haycisack and Chester Bradford, in West Carroll Township, as a Township Road to become part of the road system of West Carroll Township; and we hereby release the Township from any damages arising out of the acceptance of said road as a Township road.

Samuel Marion

Richard Lilla

Betty Marion

Ronald Peak

Andrew Haycisack

Virginia Peak

Gene Haycisack

Edwin Lilla

We, the undersigned, residents and property owners in the Township of West Carroll, hereby respectfully request the Supervisors of West Carroll Township to take over the road from Fraser Street to the lands of the Methodist Church in Bakerton, in West Carroll Township, as a Township Road, to become part of the road system in West Carroll Township; and we hereby release the Township from any damage arising out of the acceptance of said road as a Township Road.

Catherine Galsosky

Thomas Lamont Jr.

Joseph Galsosky

Mrs. Bertha Wiseman

William Stephenson

James R. Lane

Frances Stephenson

Elena M. Lane

Shirley M. Lamont

We, the undersigned, residents and property owners in the Township of West Carroll, hereby respectfully request the Supervisors of West Carroll Township to take over the road leading from Reed Street in a northeasterly direction from the Bakerton Post Office, in West Carroll Township, as a Township Road, to become part of the road system of West Carroll Township; and we hereby release the Township from any daamages arising out of the accpetance of said road as a Township road.

Nancy Mc Coy

Anne Busunis

Chester Mc Coy

August Busunis

George Lindermuth

Catherine Lindermuth

Joseph Cicotelli

Mary Cicotelli

We, the undersigned, residents and property owners in the Township of West Carroll, hereby respectfully request the Supervisors of West Carroll Township to take over the road along lands of Frank Cann, John Kokla and Harry Blick in West Carroll Township, as a Township Road, to become part of the road system of WestCarroll Township; and we hereby release the Township from any damages arising out of the acceptance of said road as a Township Road.

Ernest Maines

John Kokla

Glen Maines

Edna Mae Kokla

Harry Blick

Ruth Blick

We, the undersigned, residents and property owners in the Township of West Carroll, hereby respectfully request the Supervisors of West Carroll Township to take over the road leading from Susquehanna Street Extension to the lands owned by John Koskiski, in West Carroll Township, as a Township Road, to become part of the road system of West Carroll Township; and we hereby release the Township from any damages arising out of the acceptance of said road as a Township road.

June Edmister

Shirley Magarick

Lee Edmister

John Kuzner

Ann Zearchak

Mildred Kuzma

Frank Zearchak

Bessie Koskiski

Metro Magarick

John Koskiski

We, the undersigned, residents and property owners in the Township of West Carroll, hereby respectfully request the Supervisors of West Carroll Township to take over the road leading from Jackman Avenue and Route 219 to Dunsmore Avenue, in West Carroll Township, as a Township road, to become part of the road system of West Carroll Township; and we hereby release the Township from any damages arising out of the acceptance of said road as a Township road.

James H. Stratton Jr.

Charles Keefe

Charles Stratton

Augusta Keefe

Rose McEvitt

Robert M. Zolnick

Geraldine Zolnick

We, the undersigned, residents and property owners in the Township of West Carroll, hereby respectfully request that the Supervisors of West Carroll Township take over the road known as the "Kline Road", in West Carroll Township, as a Township Road, to become part of the road system of West Carroll Township; and we hereby release the Township from any damage arising out of the acceptance of said road as a Township Road.

Mary Buchanan

Mike Lisonich

Edolph A. Kline

Julia J. Janich

Blanche Kline

Elizabeth Baker

Daniel Kline

F. A. Kline

We, the undersigned, residents and property owners in the Township of West Carroll, hereby respectfully request the Supervisors of West Carroll Township to take over the road along lands owned by Francis LaBelle to lands of John Gormish, all in West Carroll Township, as a Township Road, to become part of the road system; of West Carroll Township; and we hereby release the Township from any damages arising out of the acceptance of said road as a Township road.

Anthony Travata

Michael Kahan

Mrs. Anthony Travata

Mary Horn

Joseph C. Gormish Jr

Charles W. Gormish

Anna Gormish

John Gormish

Blanche Kahan

Violet Gormish

State of Pennsylvania }
County of Cambria

Mr. and Mrs. Ronald Bearer of Gibsonia spent the week-end with his parents, Mr. and Mrs. Edgar Bearer.
Mr. and Mrs. Charles Delle-Rose of Chalfont, Pa., were recent visitors of her uncle and aunt, Mr. and Mrs. James De-Conn.
Mr. and Mrs. Ed Farrell and daughter, Sharon, of Johnsonburg spent the week-end at the home of her parents, Mr. and Mrs. Jake Bonanno, of Chestnut Ave.
Mrs. John Weiss, the former Mae Harry, of Barnesboro was a patient in a hospital at En-cino, Calif. She is now recuperating at her home in Canoga Park, Calif.
Mr. and Mrs. William Gray accompanied their daughter, Linda Lee, to Cape May, N. J., where she has resumed her position as hostess at the Lobster House.
William Gray Sr., of Bakerton, Ohio, and Mr. and Mrs. Pete Inzana, and Mr. and Mrs. John Inzana, of Cleveland, Ohio, spent several days at the home of their parents, Mr. and Mrs. William Gray Sr., of Bakerton, Ohio.

Miss Denise Polmar, a student at Clarion State College, was a week-end guest of her parents, Mr. and Mrs. Joe Folmar of Campbell Ave.
Terry Long of Columbus, O., visited at the home of her parents, Mr. and Mrs. James Long, Jr. Terry is a student at the Columbus School of Fine Arts.
Miss Jane Nelson, who is a student nurse at Albion hospital, spent the Easter holidays at the home of her parents, Mr. and Mrs. Belford Nelson.
Walter Lantz, a student at West Virginia University at Morgantown, Va., spent the Easter holidays at the home of his parents, Mr. and Mrs. John Formeck. They also visited with other friends and relatives.
Visitors at the home of Mr. and Mrs. Charles Cowan were Mrs. Charles Emigh of Royal Oak, Mich.; Mr. and Mrs. James Cowan and twin sons, Matthew and Mrs. Charles Emigh of Royal Oak, Mich.; Mr. and Mrs. James Cowan and twin sons, Matthew and Mrs. Charles Emigh of Royal Oak, Mich.

Miles E. Ranck....., being duly sworn according to law, deposes and says that THE BARNESBORO STAR is a weekly newspaper of general circulation, published at Barnesboro, Cambria County, Pennsylvania; that THE BARNESBORO STAR was established on the First day of July, A. D. 1905; that in its issues dated April 18....., (space for required number of issues), a printed notice of publication appeared, and exact copy of which is securely attached hereto.

That the affiant is the Owner & Publisher..... of THE BARNESBORO STAR, and that he is not interested in the subject matter of the said notice or advertising, and that all the allegations of this statement as to the time, place, and character of publication are true.

Miles E. Ranck
Owner or Publisher

SWORN TO AND SUBSCRIBED before me this 19 day of April..... A. D. 1968.

Notary Public of Justice of the Peace

My Commission Expires Jan. 3, 1972

State of Pennsylvania }
County of Cambria } ss.

Legal Notice

NOTICE

Notice is hereby given that the Supervisors of West Carroll Township, Cambria County, Pennsylvania enacted the following Ordinance at a meeting held on the 15th day of April, 1968, at 7 p. m. at their offices in Bakerton, Pennsylvania. A map of the roads mentioned in the following ordinance may be examined at the Secretary's home in St. Benedict, Pennsylvania.

WEST CARROLL TOWNSHIP, CAMBRIA COUNTY, PENNA. AN ORDINANCE LAYING OUT ROADS WHOLLY WITHIN WEST CARROLL TOWNSHIP, CAMBRIA COUNTY, PENNSYLVANIA.

WHEREAS, the West Carroll Township Supervisors have decided, in the interest of public convenience and for the public benefit, to lay out, by ordinance, a section of road herein described;

NOW, THEREFORE, BE IT ORDAINED AND ENACTED by the Supervisors of West Carroll Township and it is hereby ordained and enacted by authority of the same as follows:

SECTION 1. That pursuant to the Report aforesaid, the following described roads be and the same are hereby laid out:

No. 1. Beginning at a point near farm lane and corner lot of land of Tony Kline; which said point is in the center of the road to be laid out; thence from said point along the line of lands of Tony Kline, Daniel Kline, Buchanan and Michael Fisanick, South 48 degrees 10 minutes West, a distance of 1382 feet to a point where said road meets the Carrolltown Borough line; thence from said point near the line of lands of Robert Baker Estate, North 48 degrees 10 minutes East, a distance of 1382 feet to the point and place of beginning; a print of the survey of the road to be laid out is hereto attached and made a part of this report as Exhibit "A"; the said road being known as the Kline Road and the said road is thirty-three (33) feet wide.

No. 2. Beginning at a point near lands of William Sponsky and Julia Smychynsky; thence due West a distance of 322 feet to a point in the center of this road along the line of lands of the cemetery; thence South 36 degrees 40 minutes West a distance of 374.8 feet to a point near the intersection of the cemetery road and this road; thence along the line of lands of the Methodist Church, South 40 degrees 00 minutes West, a distance of 273.2 feet to a point in the center of this road; thence along the line of lands of Julia Smychynsky North 40 degrees 00 minutes East, a distance of 273.2 feet to a point in the center of the road near the intersection of the cemetery road and this road; thence continuing along the line of lands of Julia Smychynsky North 38 degrees 40 minutes East, a distance of 374.8 feet to a point in the center of this road; thence due East, a distance of 322 feet along the line of lands of Julia Smychynsky to the point and place of beginning; a print of the survey of the road to be laid out is hereto attached and made a part of this report as Exhibit "B"; said road is thirty-three (33) feet wide.

No. 3. Beginning at a point near the intersection of Fraser Street and line of lands of James Lane, thence along the line of lands of the Methodist Church North 53 degrees 00 minutes West, a distance of 160.70 feet to a point; thence along the line of lands of the Methodist Church, North 64 degrees 30 minutes West, a distance of 139.10 feet to a point; thence along the line of lands of the Methodist Church North 69 degrees 10 minutes West, a distance of 155.75 feet to a point near the intersection of this road with an unnamed Township Road; thence along the line of lands of William Stephenson and Joseph Golgosky

Legal Notice

South 69 degrees 10 minutes East, a distance of 155.75 feet to a point; thence along the line of lands of Thomas Lamont, South 64 degrees 30 minutes East a distance of 139.10 feet to a point; thence along the line of land of Wiseman and James Lane, South 53 degrees 00 minutes East, a distance of 160.70 feet to the point and place of beginning; a print of the survey of the road to be laid out is hereto attached and made a part of this report as Exhibit "C"; said road is thirty-three (33) feet wide.

No. 4. Beginning at a point along the line of lands of the Cambria Land Corporation near the place where said lands border Bradley Street as it now exists; thence South 64 degrees 30 minutes West along the line of lands of the Cambria Land Corporation, a distance of 139 feet to a point, thence continuing along the line of lands of the Cambria Land Corporation South 58 degrees 35 minutes East, a distance of 204 feet to a point; thence along line of lands of the Cambria Land Corporation, South 35 degrees 00 minutes East, a distance of 256 feet to a point; thence from said point, North 35 degrees 00 minutes West, a distance of 256 feet to a point in said road opposite the lands of the Cambria Land Corporation; thence from said point, North 58 degrees 35 minutes West, a distance of 204 feet to a point in said road opposite lands of the Cambria Land Corporation; thence North 64 degrees 30 minutes East, a distance of 139 feet to a point and place of beginning; a print of the survey of the road to be laid out is hereto attached and made a part of this report as Exhibit "D"; said road is thirty-three (33) feet wide.

No. 5. Beginning at a point near the intersection of Daveaux Street and Fraser Street in the Village of Bakerton; thence North 42 degrees 45 minutes West, a distance of 200 feet to a point near the Pennsylvania Railroad, right of way; thence from said point, South 42 degrees 45 minutes East, a distance of 200 feet to the point and place of beginning; a print of the survey of the road to be laid out is hereto attached and made a part of this report as Exhibit "E"; said road is thirty-three (33) feet wide.

No. 6. Beginning at a point on Reed Street, also known as Township Route 513; thence South 46 degrees 00 minutes East, a distance of 310 feet to Daniel Street; thence North 46 degrees 00 minutes West, a distance of 310 feet to a point and place of beginning on Reed Street; said road running between Reed and Daniel Street and being located in a North-easterly direction from the Bakerton Post Office; a print of the survey of the road to be laid out is hereto attached and made a part of this report as Exhibit "F"; said road is thirty-three (33) feet wide.

No. 7. Beginning at a point near the Susquehanna Street Extension and the line of lands of Metro Mazurak; thence along the line of lands of Metro Mazurak, South 81 degrees 24 minutes East a distance of 232 feet to a point near line of lands of Leo Edminson and John Zinchack; thence along line of lands of Leo Edminson, North 12 degrees 35 minutes East, a distance of 298 feet to a point near lands of John Koskiski; thence along the line of lands of John Koskiski, Kathryn Golmitz, South 12 degrees 35 minutes West, a distance of 298 feet to a point; thence from said point North 81 degrees 24 minutes West, a distance of 232 feet along the line of lands of Kathryn Golmitz, Frank Zinchack, to the point and place of beginning; a print of the survey of the road to be laid out is hereto attached and made a part of this report as Exhibit "G"; said road is thirty-three (33) feet wide.

No. 8. Beginning at a point near the intersection of Highway Route 219 and lands of Frank Cann; thence along line of lands of John Kokla, North 6 degrees 20 minutes East, a distance of 100 feet to a point; thence in the same general line, North 2 degrees 00 minutes West, a distance of 282 feet to a point; thence along the line of lands of Frank Cann, South 6 degrees 20 minutes West, a distance of 100 feet to the point and place of beginning; a print of the survey of the road to be laid out is hereto attached and made a part of this report as Exhibit "H"; said road is thirty-three (33) feet wide.

No. 9. Beginning at a point near the intersection of Highway Route 219 and line of lands of R. Peale; thence along the line of lands of R. Peale, North 67 degrees 35 minutes East, a distance of 62 feet to a point; thence along line of lands of

Legal Notice

lands of Andrew Haycissack; thence along line of lands of Andrew Haycissack, South 89 degrees 20 minutes West, a distance of 473 feet to a point near line of lands of Chester Bradford; thence along line of lands of Chester Bradford, South 67 degrees 35 minutes West a distance of 62 feet to the point and place of beginning; a print of the survey of the road to be laid out is hereto attached and made a part of this report as Exhibit "I"; said road is thirty-three (33) feet wide.

No. 10. Beginning at a point near the intersection of Jackman Avenue and Route 219; thence North 83 degrees 00 minutes East, a distance of 110.5 feet to a point opposite lands of Charles Keefe; thence North 67 degrees 00 minutes East, a distance of 50 feet to a point opposite lands of Charles Keefe; thence North 53 degrees 25 minutes East, a distance of 50 feet to a point opposite lands of Charles Keefe; thence 43 degrees 20 minutes East, a distance of 80 feet to a point near line of lands of John Emerick; thence along the line of lands of John Emerick North 35 degrees 20 minutes East, a distance of 258.5 feet to a point near line of lands of Rose McDewitt and the United States Post Office, thence along line of lands of Rose McDewitt and the United States Post Office and Peter Kohan, North 16 degrees 40 minutes West, a distance of 191 feet to a point near the lands of James Stratton and Dunsmore Avenue; thence along the line of lands of James Stratton, South 16 degrees 40 minutes East, a distance of 191 feet to a point near lands of Charles Keefe; thence along the line of lands of Charles Keefe South 35 degrees 20 minutes West, a distance of 258.5 feet to a point along the line of lands of Charles Keefe; thence continuing along the lands of Charles Keefe, South 43 degrees 20 minutes West, a distance of 80 feet thence continuing along line of lands of Charles Keefe, South 53 degrees 25 minutes West, a distance of 50 feet to a point; thence continuing along the line of lands of Charles Keefe, South 67 degrees 00 minutes West, a distance of 50 feet to a point; thence along the line of lands of Charles Keefe South 83 degrees 00 minutes West, a distance of 110.5 feet to the point and place of beginning; a print of the survey of the road to be laid out is hereto attached and made a part of this report as Exhibit "J"; said road is thirty-three (33) feet wide.

No. 11. Beginning at a point near line of lands of the Township Road and Francis LaBelle; thence along line of lands of Francis LaBelle, North 56 degrees 05 minutes West, a distance of 322 feet to a point near line of lands of Michael Kohan, thence along the line of lands of Michael Kohan, Charles Horn and Tony Trava-to, North 34 degrees 50 minutes East, a distance of 329 feet to a point near Route 219 and lands of John Gormish; thence along line of lands of John Gormish and George Lover, South 34 degrees 50 minutes West, a distance of 329 feet to a point; thence along the line of lands of George Lover and Frank Panaro, South 56 degrees 05 minutes East, a distance of 322 feet to the point and place of beginning; a print of the survey of the road to be laid out is hereto attached and made a part of this report as Exhibit "K"; said road is thirty-three (33) feet wide.

No. 12. Beginning at a point near Legislative Route 11047 and lands of Mary Kappelo; thence along line of lands of Mary Kappelo in a southerly direction South 56 degrees 08 minutes East, a distance of 772 feet to a point near lands of Francis LaBelle, Annie Koval; thence along the line of lands of Annie Koval, Peter Pedick, Mary Griak and M. L. Fowler, North 56 degrees 08 minutes West, a distance of 772 feet to the point and place of beginning; a print of the survey of the road to be laid out is hereto attached and made a part of this report as Exhibit "L"; said road is thirty-three (33) feet wide.

SECTION 2. That the Township Solicitor be and he hereby is authorized and directed to file a certified copy of this ordinance in the Office of the Clerk of Court of Quarter Sessions of Cambria County, Pennsylvania together with a draft and survey of the roads.

SECTION 3. All ordinances or parts of ordinances inconsistent herewith are hereby repealed.

ORDAINED AND ENACTED into an ordinance this 15 day of April, 1968.

WEST CARROLL TOWNSHIP SUPERVISORS
Samuel Lantzy
William Shevock
John Contorchick

ATTEST:
William Miller, Secretary

Miles E. Ranck, Owner or Publisher

BARNESBORO STAR is a weekly newspaper

Pennsylvania; that THE BARNESBORO STAR

issues dated April 18, 1968

required number of issues), a printed copy of the same is hereto.

That the affiant is the Owner &

interested in the subject matter of the

as to the time, place, and character

SWORN TO AND SUBSCRIBED by

distance of 282 feet to a point; thence along the line of lands of Frank Cann, South 8 degrees 20 minutes West, a distance of 100 feet to the point and place of beginning; a print of the survey of the road to be laid out is hereto attached and made a part of this report as Exhibit "H"; said road is thirty-three (33) feet wide.

No. 9. Beginning at a point near the intersection of Highway Route 219 and line of lands of R. Peale; thence along the line of lands of R. Peale, North 67 degrees 35 minutes East, a distance of 62 feet to a point; thence along line of lands of R. Peale, North 89 degrees 20 minutes East, a distance of 473 feet to a point on old Route 219; thence along the line of lands of R. Peale and old Route 219 a distance of 1290 feet to a point near lands of Sam Marian and old Route 219; thence South 37 degrees 30 minutes East, a distance of 366 feet to a point; thence continuing along the line of old Route 219, South 47 degrees 35 minutes East, a distance of 189 feet to a point near

to file a certified copy of this ordinance in the Office of the Clerk of Court of Quarter Sessions of Cambria County, Pennsylvania together with a draft and survey of the roads.

SECTION 3. All ordinances or parts of ordinances inconsistent herewith are hereby repealed.

ORDAINED AND ENACTED into an ordinance this 15 day of April, 1968.

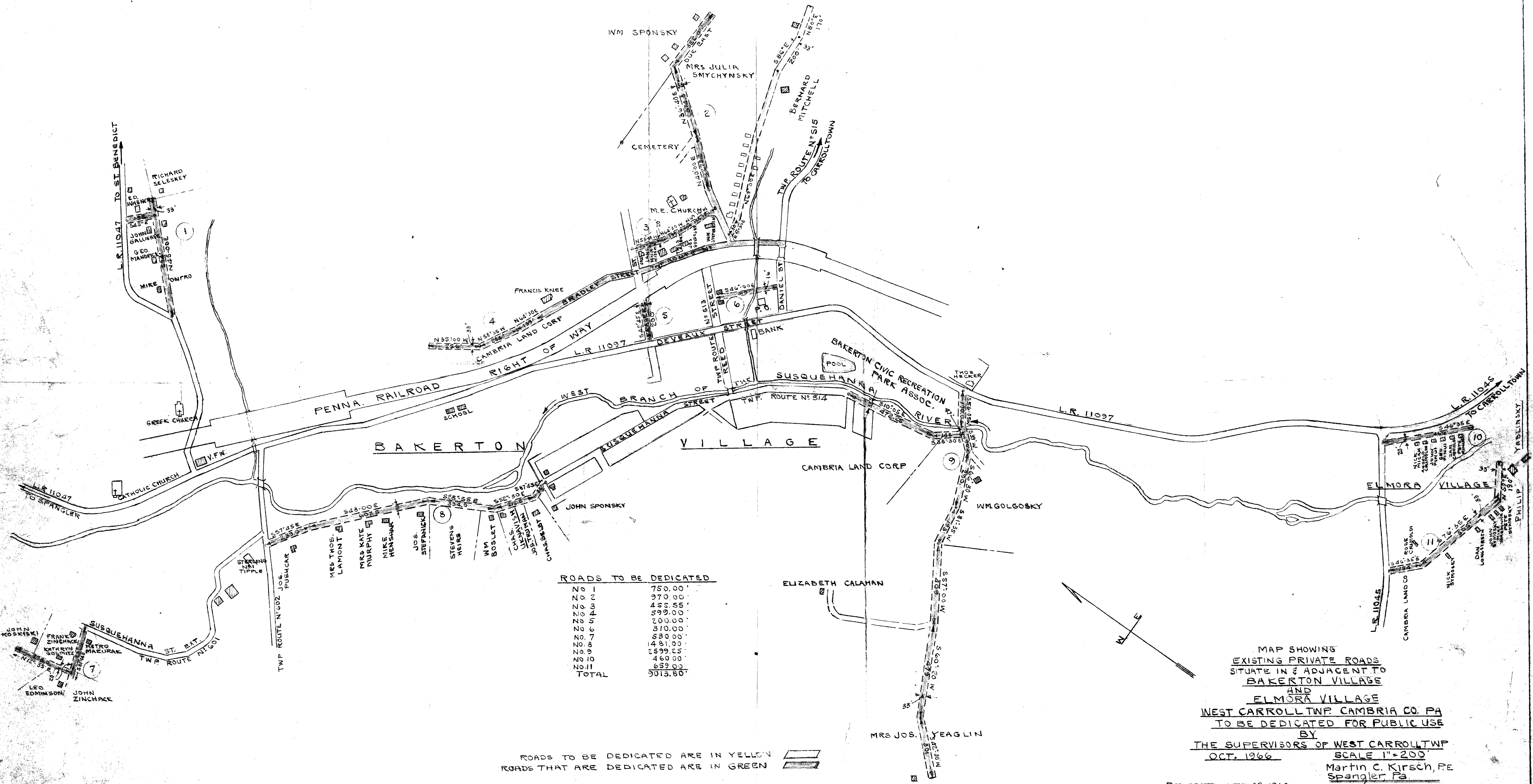
WEST CARROLL
TOWNSHIP SUPERVISORS
Samuel Lantz
William Shevock
John Contorchick

ATTEST:
William Miller, Secretary
Marvin L. Wilenzik, Esquire
Township Solicitor
Eleventh Street
Barnesboro, Pennsylvania

4-18-1tnp

R. S. 1 June

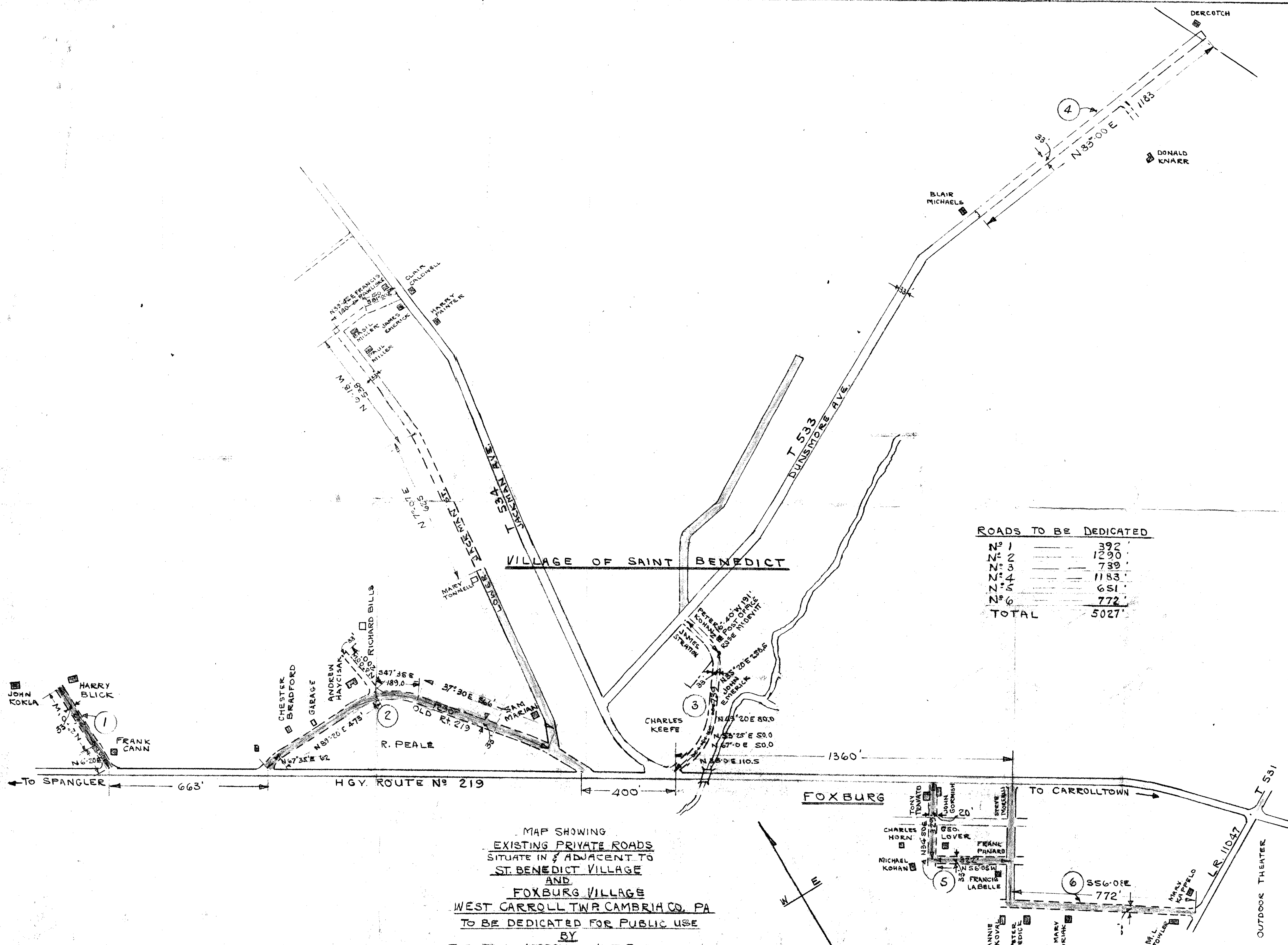
1968



ROADS TO BE DEDICATED ARE IN YELLOW
 ROADS THAT ARE DEDICATED ARE IN GREEN

MAP SHOWING
 EXISTING PRIVATE ROADS
 SITUATE IN & ADJACENT TO
BAKERTON VILLAGE
 AND
ELMORA VILLAGE
WEST CARROLL TWP. CAMBRIA CO. PA
 TO BE DEDICATED FOR PUBLIC USE
 BY
 THE SUPERVISORS OF WEST CARROLL TWP
 OCT. 1966
 SCALE 1"=200'
 Martin C. Kirsch, PE
 Spangler Pa.

REVISED APR 22, 1968



ROADS TO BE DEDICATED		
N ^o 1	392'	
N ^o 2	1290'	
N ^o 3	739'	
N ^o 4	1183'	
N ^o 5	651'	
N ^o 6	772'	
TOTAL	5027'	

MAP SHOWING
 EXISTING PRIVATE ROADS
 SITUATE IN & ADJACENT TO
 ST. BENEDICT VILLAGE
 AND
 FOXBURG VILLAGE
 WEST CARROLL TWP. CAMBRIA CO. PA
 TO BE DEDICATED FOR PUBLIC USE
 BY
 THE SUPERVISORS OF WEST CARROLL TWP.
 AUG. 1966
 SCALE 1"=200'

ROADS TO BE DEDICATED ARE IN YELLOW
 ROADS THAT ARE DEDICATED ARE IN GREEN

Martin C. Kirech P.E.
 Spangler, Pa.

REVISED APRIL 23, 1968

