

That the View was held according to said Notices on Tuesday May 17th., 1960 at 1:30 o'clock P. M. D. S. T., meeting at the place of Beginning- at point in the Borough of Lilly at the intersection of Jones Street; that the Supervisors of the Township of Washington and Council of Lilly Borough being represented and other interested persons were present.

That having gone over the proposed road all the Viewers agree there is a necessity for a Public road and we hereby lay out said road as follows:

BEGINNING at a point in the Borough of Lilly at the intersection of Jones Street; thence South Sixty-four degrees East, three hundred sixty-one feet to a point; thence South Seventy-seven degrees East ninety-five feet to a point; thence across the Bear Rock Run South sixty-five degrees East eight hundred forty-two feet to a point on the Lilly Borough Washington Township Line; thence through the properties of W. H. Piper and Company and Hughes Coal Company, the following courses and distances; South Sixty-five degrees fifteen minutes East six hundred feet to a point; South sixty-four degrees five minutes East twelve hundred feet to a point; South fifty-six degrees forty-nine minutes East two hundred forty-nine feet to a point; South sixty-four degrees East five hundred seventy eight feet to a point; North eighty-one degrees forty-five minutes East four hundred seven feet to a point; North seventy-eight degrees thirty-five minutes East ten hundred ninety-four feet to a point; thence through the properties of Lilly Coal, the following courses and distances: South eighty-nine degrees East eight hundred fifty-four feet to a point; South sixty-nine degrees East three hundred twenty seven feet to a point; South fifty-seven degrees East two hundred five feet to a point; South sixty-five degrees East five hundred seventeen feet to a point; South forty-five degrees East three hundred feet to a point on the Western line of the property of Marion Giblock, as shown on attached survey of John L. Elder, Registered Engineer.

All damages were released by abutting property owners, excepting to the property owned by Mary Salko and Charles Salko, who signed a Joinder which is hereto attached and made a part of this report.

WITNESS our hands this 3rd day of June 1960.

John L. Elder
Raymond Kiebauer
Theodore Hunter

VIEWERS

No. 4, December Sessions, 1958

IN THE COURT OF QUARTER SESSIONS
OF CAMBRIA COUNTY, PENNSYLVANIA

IN RE: Petition for a Public
Road in the Township of Washing-
ton and Borough of Lilly, Cambria
County, Pennsylvania

Filed - Apr 22, 1960

MOTION

ROBERT J. CASSIDY

ATTORNEY AT LAW

GOOD BUILDING

~~ENGINEERS & ARCHITECTS~~

Patton, Pennsylvania

IN RE: Petition for a Public Road
in the Township of Washington and
Borough of Lilly, Cambria County,
Pennsylvania

IN THE COURT OF QUARTER SESSIONS
OF CAMBRIA COUNTY, PENNSYLVANIA.

No. 4, December Sessions, 1958.


MOTION

TO THE HONORABLE JUDGES OF THE ABOVE NAMED COURT:

1. That on the 27th day of October, 1958, your Honorable Court appointed Donald J. Litizia, John L. Elder and Raymond Niebauer as a Board of Viewers to view the ground of the proposed road and make a report thereon as required by law in the above captioned matter.

2. That more than a reasonable time has elapsed and no report has been filed as directed by your Honorable Court.

WHEREFORE, your Honorable Court is moved to appoint a new Board to view the ground of the proposed road and make a report as required by law.


Attorney for Petitioners

IN RE: Petition for a Public Road
in the Township of Washington and
Borough of Lilly, Cambria County,
Pennsylvania

IN THE COURT OF QUARTER SESSIONS
OF CAMBRIA COUNTY, PENNSYLVANIA

No. 4 December Sessions, 1958

ORDER

AND NOW, this 22^d day of April, 1960, at 2:50 o'clock A.M.,
upon presentation of the foregoing Motion, a Board of Viewers is appointed
as follows: John L. Elder, Raymond Viebauer
and Thodore Hunt, who shall view the ground
of this proposed road and make a report as required by law.

Returnable the first Monday of June, 1960.

BY THE COURT:

P. J.

In the Court of Quarter Sessions
of Cambria County, Pennsylvania.

No. 4 Road Docket

No. Dec. September Sessions, 1958

IN RE: PETITION FOR A PUBLIC ROAD
IN THE BOROUGH OF LILLY AND TOWN-
SHIP OF WASHINGTON, CAMBRIA COUNTY,
PENNSYLVANIA.

Filed: Oct. 28, 1958

PETITION

ROBERT J. CASSIDY
ATTORNEY AT LAW
GOOD BUILDING
PATTON, PENNSYLVANIA

PETITION

We, the undersigned, residents of the little community known as Lilly Coal, many of us property owners and tax-payers in Washington Township, concerned with the necessity of guarding the health and safety of our children, submit the following petition to the Washington Township School Board, the Washington Township Board of Road Supervisors and to Lilly Borough Council:

We can no longer tolerate our children having to walk to school. Our children of grade school age have no transportation to the Township School on Jones Street Extension and our children attending high school have no transportation to Lilly-Washington High School in Lilly.

We petition for our children the same privilege and consideration that is given to other school children from Washington Township, namely transportation to school by School Bus from Lilly Coal and vicinity to the Township Grade School and to Lilly-Washington High School respectively.

We have been told that the main objection to granting our frequently presented request for School Bus service for our children is that the road from Lilly to Lilly Coal is a private road and that School Law does not permit a School Bus to drive over private roads.

Therefore, we now request and petition that prompt and immediate action be taken to declare this road a "public" road, and arrange that Washington Township take over and maintain that part of the road that is in Washington Township, and that Lilly Borough take over and maintain that portion of the road that lies within the borough limits.

Signed by:

Address

Date

Nov. 5 - 1955

Mrs. Anna Sene	Box 156 Lilly, Penn.
John Sene	Box 96 Lilly Pa
Elizabeth Sene	Lilly, Pa.
Anna Sene	Lilly, Pa.
Rose Sene	Lilly, Pa.
Mike Zanner	Lilly Pa
John Crasko	Lilly Pa
Thelma Zanner	Lilly Pa
Eleanor Crasko	Lilly Pa
Jack F. Skrup	Lilly Pa

Mr. John Phillips Jr.	Rd. Lilly, Pa.
Mrs Edna Drunek	R D 1, Lilly Pa
Mrs Michael Cramer	P.O. Box 103, Lilly, Pa
Mrs Stanley Glista	P. O. Box 133 - Cassandra Pa
Charles Krumenaker	P.O. Box 142 Lilly Pa
Mrs M. Kearney	Box 221, R.D., Lilly, Pa.
Bernard A. Eckerd	Box 220 R.D. Lilly Pa
Mrs Bernard Eckerd	Box 220 R.D. Lilly Pa
Mrs. Sophie Adelsberg	Box 219 R.D. Lilly Pa
Warner, Durrend	218 R.D. Lilly Pa
Elizabeth Dink	216A R.D., Lilly Pa
Charles Zuzilla	215 R.D., Lilly Pa
Madalene Bender	217 R.D. Lilly Pa
Norman Bender	217 R.D. Lilly, Pa
Margaret Fultz	214 R.D. Lilly Pa
Ernst Bost	214 R.D. Lilly
Rose Bost	214 R.D. Lilly Pa
Olene Bost	214 R.D. Lilly, Pa
Dorothy Sheridan	R.D. Box 213 Lilly, Pa
Chesler McNally	R.D. Box 212-A Lilly Pa
Verna McNally	R.D. Box 212-A Lilly
Joseph Burda	R.D. Box 212 Lilly Pa
Andrew Lega	R.D. Box 210 Lilly Pa
John Lega	" " " "

reuben unru

Signed by:

Address:

Date:

Paul Zymer	Lilly	Pa
Mike Corti	Lilly	Pa
Myrtle Corti	Lilly	Pa
Esther Besterman	Lilly	Pa
Miss Politsky	Lilly	Pa
Charles Salto	Lilly	Pa
Anna Lozinyak	Lilly	Pa
Michael Lozinyak	Lilly	Pa
Lucia Duszak	Lilly	Pa
Catherine ^{my} my Harschak	Lilly	Pa
Blanche Yagoda	Lilly	Pa
Walter Yagoda	Lilly	Pa
John Krawick	Lilly	Pa
Erma Kinney	Lilly	Pa
John Kinney	Lilly	Pa
George Kinney	Lilly	Pa
Veronica Krawick	Lilly	Pa
Stanley Krawick	Lilly	Pa
Bob Harper	Lilly	Pa
Ellen Seabolt	Lilly	Pa
Elizabeth Dupirack	Lilly	Pa
Michael Ferenc	Lilly	Pa
Helen Krawick	Lilly	Pa

Joseph Wozniak	A 110. B. 2	Lilly Pa
Mrs. Mary Dill	Level	Lilly Pa
Mrs. John Ehrhart	Level	Lilly Pa
Richard Bender		Lilly P.A.
Michael Jayko	R.D. 162 C	Lilly Pa
Amalia Goolish	Level	Lilly Pa
Mrs. Mary Maze	Level 103 A	Lilly Pa
Mr. & Mrs. Bouldy Wakenunski	Level Rd.	Lilly Pa
Mr. & Mrs. Wm. Salony	Level	Lilly Pa
Mr. & Mrs. Wm. Leap	Level	Lilly Pa
Mr. John Cabala	Level	Lilly Pa
Mrs. John Cabala	Level	Lilly Pa
Stanley Misura		Lilly Pa
Jerome Mc Connell		Lilly Pa
Frank Kawtucki		Lilly Pa
Adam Trybus		Lilly Pa
Ted Fallosky		Lilly Pa
Jim Panek		Lilly Pa
Frank Paul		Lilly Pa
Felix Jazdel		Lilly Pa
Mary McNally		Lilly Pa P.D.
Mary Ducey Bragg		Lilly Pa
Mary Smilnak		Lilly Pa
Martin Barlick		Lilly Pa

Signed by:

Address

Date

Signed by:	Address	Date
William Korawick	Lilly Pa Lillycoal	
Marquerite Bachtell (Teacher)	Lilly Pa	
Mary Carney	" Lilly Pa	
Steve Dupresch	Box 113 Lilly coal Co	
Marian Gillock	Box 202 Lilly Pa	
Janet Gillock	Box 202 Lilly Pa	
Herman Buttram	Box 187 Lilly Pa	
John Mazer	Box 134 Lilly Pa	
Metro Mazer	Box 134 Lilly Pa	
Charles Cannon	Box 37B Lilly Pa	
John Gaudin	Lilly Pa	
John Compardo	Box 189B Lilly Pa	
B. A. Byo	R.D. 20 Lilly Pa	
Frank Galesk	R.D. 116 Lilly	
Wilbur J. Bracley	100 Cemetery st Lilly Pa	
Helen Bracley	100 Cemetery st Lilly Pa	
John Allen	102 Cemetery st Lilly Pa	
Wilbur Dierks	R.D. Lilly Pa	
Therese Gaby	R.D. - Lilly Pa	
Ignacia Riley	R.D. Lilly Pa	
Mary Chambers	R.D. Lilly Pa	
John O. Leckelak	R.D. Lilly Pa	
Walter Toybur	R.D. Lilly Pa	
Johanna Trubus	R.D. Lilly Pa	
Catherine C. Zajdel	R.D. Lilly Pa	
Andy Zajdel	R.D. Lilly Pa	
Andrew Phillips	R.D. Lilly Pa	
Mrs. John Starchville	R.D. Lilly Pa	
Mrs John Brosterbaugh	R.D. Lilly Pa	

McJohn Bortebough R.D. Lilly Pa

Sophia Glog Bx 114 Lilly Pa

John Skura R.D. 115 Lilly Pa

Mrs Irene Pajo 109 Lilly Pa

Michael Pajo 109 Lilly Pa

Mrs Michael Pajo R.D. Lilly Pa

Thomas Hooder Lilly Pa

Mary Shebodruck R.D. Box 10 Lilly Pa

Mr Joseph M. Earnest Lilly Pa R.D. Box 10 A

Michael Mazur Lilly Pa

Mrs Michael Onchowsky R.D. Box 8 Lilly Pa

Mr Steve Shedlock Box 4 Lilly Pa

Francis Shedlock Box 4 Lilly Pa

Mrs Anna Shedlock Box 14 Lilly Pa

Sam Lee Box 181 Lilly Pa

Andrew J. Siedlarczyk R.D. Lilly

Boleslaw Przybyl R.D. Lilly

Andrew P. Kondo R.D. Lilly Pa

Mrs J. Siedlarczyk R.D. Lilly Pa

Mrs Steve Shedlock R.D. Lilly Pa

Mrs Catherine Lestock R.D. 159 Lilly Pa

Stanley Lestock R.D. 159 Lilly Pa

Mrs Stanley Zoska R.D. 159 A Lilly Pa

Walter Nadolsky R.D. Lilly 1st

Alex Miskel R.D. Lilly Pa

Mrs Martha Nadolsky R.D. Box 161 Lilly Pa

Walter Nadolsky Jr R.D. Box 161 Lilly Pa

Albert Krumenaker Lilly Pa R.D.

Mrs Ann Nagle Lilly R.D.
Michael Humenaker Lilly R.D.

Michael Pinnisi Lilly R.D.
Edward W. McClelland Lilly R.D.

Many Remun R.D. Lilly Pa.

Mr + Mrs Charles Van Blargand Jr.
Mr John V. Pinnisi Jr R.D. Lilly

Pauline Pinnisi R.D. Lilly

Jennie Simmons R.D. Lilly Pa.

Robert Kinback R.D. Lilly

Mary Kinback R.D. Lilly

Laura Ruffing R.D. Lilly

John Ruffing R.D. Lilly

Mrs. Ed. Mc, Clelland R.D. Lilly

Elmer Arnold R.D. Lilly

Bernice Cannon R.D. Lilly

Charles Cannon R.D. Lilly

Mrs. Vincent Glista R.D. Lilly

Thomas Sinclair R.D. Lilly

Peter Sikus R.D. Lilly Pa.

Mrs Walter Hufferd Jr R D 1 Box 32 Lilly Pa

Albert Temoszenko R. D. 1 Box 33A Lilly Pa

James E. Glass R. D. 1 Box 30A Lilly Pa

James Sickles Lilly R D 1 Pa

Caruillo Briseri Lilly Pa

Mr & Mrs Robinson R D 1 Lilly Pa

Joseph Balser Lilly Pa

Clara Balser Lilly Pa

Mrs. Edward Stevens Lilly Pa

Mrs Mary Castan R. D. 1 Box 26 Lilly Pa

Mrs George Seabolt R D 1 Box 22 Lilly Pa

Nelo J. Lambert R D #1 Lilly Pa

Charles Rimini R. D. 1 Lilly, PA.

Mrs. Laurena Beke Cassandra, Pa

Mrs Raymond Beke Cassandra Pa

Mrs John Nadolsky R D Lilly Pa

Frank Leja R. D. Lilly Pa

John R. Muldoon R D Lilly Pa

Stanley Paluck Cassandra Pa

Philip Ingoldsky R D Lilly Pa

Mr C R Seabolt R D Lilly Pa

Mrs C R Seabolt R D Lilly Pa

Handwritten notes:
Shirley
more
sign

RELEASE OF LAND DAMAGE

KNOW ALL MEN BY THESE PRESENTS: That we, the undersigned, owners of the lands, abutting a certain private road leading from the Village of Lilly Coal, Township of Washington, County of Cambria and State of Pennsylvania, to the Borough of Lilly, county and state of foresaid, all of which lands are situate in Washington Township, Cambria County, Pennsylvania, that for and in consideration of one (\$1.00) dollar to each of us, the undersigned, in hand paid, receipt of which is hereby acknowledged, and in further consideration of the advantages to us and to the land occupied by us that the aforesaid mentioned road leading from the Willage of Lilly Coal to the Borough of Lilly be laid-out and opened as a public road by the Board of Supervisors of Washington Township, we hereby agree to release to the Township of Washington, Cambria County, Pennsylvania, and to hold said township harmless from any claim for damages which may hereafter accrue to us in the event that said private road is opened by the Board of Supervisors of Washington Township as a public road and hereby release and forever quitclaim for ourselves, our heirs, and assigns, forever, unto the said Township of Washington, County of Cambria and State of Pennsylvania, the right to open and maintain said road as a public road as provided in the Act of Assembly approved the first day of May, 1933, P.L. 103, as amended.

IN WITNESS WHEREOF the undersigned have here unto set their hands and seals this 26th day of June, 1957.

Witnessed by:

John Sene (SEAL)
Catherine Sene (SEAL)
Mike Zumer (SEAL)
Debra Zumer (SEAL)
William Krawick (SEAL)

Witnessed by:

John Sene
John Sene

Helen Krawick (SEAL)

Louis X. Paursehuk (SEAL)

Antonie Paursehuk (SEAL)

(SEAL)

Veronica Krawick (SEAL)

Stanley Krawick (SEAL)

W. I. Mazur (SEAL)

Herman Bertram (SEAL)

Esther Bertram (SEAL)

John Risko (SEAL)

Eleanor Risko (SEAL)

Marion Giblock (SEAL)

Robert Harper (SEAL)

Steve Dupinack (SEAL)

Elizabeth Dupinack (SEAL)

Walter Jagoda (SEAL)

C. A. HUGHES & COMPANY (SEAL)

BY C. A. Hughes (SEAL)

President

ATTEST Mary L. Connell (SEAL)

Assistant Secretary

W. H. PIPER & COMPANY (SEAL)

BY Walter Piper (SEAL)

President

ATTEST Myrtle E. Piper (SEAL)

Secretary

(SEAL)

(SEAL)

(SEAL)

(SEAL)

(SEAL)

(SEAL)

(SEAL)

(SEAL)

(SEAL)

(SEAL)

In the Court of Quarter Sessions
of Cambria County, Pennsylvania
No. _____ Road Docket
No. _____ Sessions, 1958

IN RE: Petition for Public Road
in the Township of Washington and
Borough of Lilly, Cambria County,
Pennsylvania.

Consent of Borough Council of
Lilly Borough and Township Super-
visors of Washington Township to
Opening of Road.

ROBERT J. CASSIDY
ATTORNEY AT LAW
GOOD BUILDING
PATTON, PENNSYLVANIA

IN RE: PETITION FOR A PUBLIC ROAD
IN THE BOROUGH OF LILLY AND TOWNSHIP
OF WASHINGTON, CAMBRIA COUNTY, PENN-
SYLVANIA.

IN THE COURT OF QUARTER SESSIONS OF
CAMBRIA COUNTY, PENNSYLVANIA

NO. _____ ROAD DOCKET
NO. _____ SEPTEMBER SESSIONS, 1958.

PETITION FOR A PUBLIC ROAD IN THE BOROUGH OF LILLY AND
TOWNSHIP OF WASHINGTON, CAMBRIA COUNTY, PENNSYLVANIA.

TO THE HONORABLE, THE JUDGES OF THE ABOVE NAMED COURT:

The Petition of the undersigned citizens of Cambria County
respectfully represents:

1. Your petitioners are inhabitants of the Borough of Lilly and the Township of Washington and citizens of Cambria County, owning properties in and near the Borough of Lilly and in the Township of Washington, Cambria County, Pennsylvania.
2. Your petitioners labor under great inconvenience for want of a public road from the Village of Lilly Coal to Lilly Borough.
3. That there exists at the present time a road beginning at a point in the Borough of Lilly on a street known as Jones Street, and extending eastwardly therefrom to the Lilly-Borough-Washington Township line, and continuing eastwardly therefrom through Washington Township from said Lilly Borough-Washington Township line to the Village of Lilly Coal, Washington Township, Cambria County, Pennsylvania.
4. That said road has been in existence for a period in excess of twenty-five (25) years.
5. That the purpose of the proposed road is to furnish better ingress and egress from the properties located along the line of the proposed road to the Borough of Lilly and, in particular, to furnish a public road for the transportation of children in school busses from their homes to the Lilly-Washington Township Joint Schools, located in Lilly Borough, Cambria County, Pennsylvania.
6. That a certified copy of a Resolution by the Supervisors of Washington Township and a certified copy of a Resolution of the Borough Council of Lilly Borough, consenting to the laying out and opening of the said proposed

road, are attached hereto, made a part hereof, and marked Exhibit "A".

7. That a Release of Land Damages, executed by all the property owners, with the exception of one, along the proposed road, is attached hereto, made a part hereof, and marked Exhibit "B".

8. That a Petition of the residents of the Village of Lilly Coal, requesting that said road be taken over as a public road, is attached hereto, made a part hereof, and marked Exhibit "C".

9. That it is proposed that a public road be opened, beginning at a point in the Borough of Lilly at the intersection of Jones Street; thence South sixty-four degrees East ($S 64^{\circ} E$) three hundred sixty-one (361) feet to a point; thence South seventy-seven degrees East ($S 77^{\circ} E$) ninety-five (95) feet to a point; thence across the Bear Rock Run South sixty-five degrees East ($S 65^{\circ} E$) eight hundred forty-two (842) feet to a point on the Lilly Borough-Washington Township Line; thence through the properties of W. H. Piper and Company and Hughes Coal Company, the following courses and distances: South sixty-five degrees fifteen minutes East ($S 65^{\circ} 15' E$) six hundred (600) feet to a point; South sixty-four degrees five minutes East ($S 64^{\circ} 05' E$) twelve hundred (1200) feet to a point; South fifty-six degrees forty-nine minutes East ($S 56^{\circ} 49' E$) two hundred forty-nine (249) feet to a point; South sixty-four degrees East ($S 64^{\circ} E$) five hundred seventy-eight (578) feet to a point; North eighty-one degrees forty-five minutes East ($N 81^{\circ} 45' E$) four hundred seven (407) feet to a point; North seventy-eight degrees thirty-five minutes East ($N 78^{\circ} 35' E$) ten hundred ninety-four (1094) feet to a point; thence through the properties of Lilly Coal, the following courses and distances: South eighty-nine degrees East ($S 89^{\circ} E$) eight hundred fifty-four (854) feet to a point; South sixty-nine degrees East ($S 69^{\circ} E$) three hundred twenty-seven (327) feet to a point; South fifty-seven degrees East ($S 57^{\circ} E$) two hundred five (205) feet to a point; South sixty-five degrees East ($S 65^{\circ} E$) five hundred seventeen (517) feet to a point; South forty-five degrees East ($S 45^{\circ} E$) three hundred (300) feet to a point on the Western line of the property of Marion Giblock; as shown on the attached survey of John L. Elder, Registered Engineer.

WHEREFORE, your petitioners pray your Honorable Court, in conformity with the provisions of the Act of Assembly of May 1, 1933, P. L. 103, and the amendments and supplements thereto (53 PS 66-104) to appoint a Board of Viewers to lay out a public road between the points described and to make a report thereon as the laws of the Commonwealth of Pennsylvania in such cases provide.

And they will ever pray, etc.

C. A. HUGHES & COMPANY

BY C. A. Hughes
President

ATTEST Mary L. Connell
Assistant Secretary

W. H. PIPER & COMPANY

BY Leslie S. Piper
President

ATTEST Myrtle E. Piper
Secretary

Steve Dupirack

Mike Zumer

Paul Zumer

Helen Zumer

Rene Seno

John Seno

Catherine Seno

Eleanor Risko

John Risko

William Krawick

Helen Krawick

Walter Jagoda

Veronica Krawick

Stanley Krawick

Metka Mazur

Elizabeth Dupirack

Louis Lushak X
Catherine Lushak X
Mrs Thomas Carruthers
Earl H Schalles
Gerardine Mark
Owen Sweeney
John D Solaczuk
Caroline D Solaczuk
Norman W McElcas

Marion V Giblock
Robert Harber
John H. Harnish
Helen Bertrams
Esther Bertrams
Dwight Walter

IN RE: PETITION FOR A PUBLIC ROAD
IN THE BOROUGH OF LILLY AND TOWNSHIP
OF WASHINGTON, CAMBRIA COUNTY, PENN-
SYLVANIA.

IN THE COURT OF WUARTER SESSIONS OF
CAMBRIA COUNTY, PENNSYLVANIA.

NO. _____ ROAD DOCKET
NO. _____ SEPTEMBER SESSIONS, 1958

ORDER

AND NOW, this 27 day of Oct, 1958, at 1.40 PM
o'clock A. M., upon presentation of the foregoing Petition, a Board of Viewers
is appointed as follows: Ronald T. Letizia Esq., John L. Elder
and Raymond Niebauer
who shall view the ground of the proposed road and make a report as required
by law.

BY THE COURT:

Griffith
J.

State of Pennsylvania

SS.

County of Cambria

Before me, the subscriber, personally appeared

Steve Dupisack

who being duly sworn according to law, depose and say that the facts set forth in the foregoing Petition are true as they verily believe.

Steve Dupisack

John Risko

John Leno

Sworn to and subscribed before me this

13th day of Aug. A.D., 1958

Charles S. McCloskey
Justice of Peace

My Commission expires January 6, 1964



IN RE: Petition for Public Road
in the Township of Washington and
Borough of Lilly, Cambria County,
Pennsylvania.

IN THE COURT OF QUARTER SESSIONS OF
CAMBRIA COUNTY, PENNSYLVANIA

NO. _____ ROAD DOCKET
NO. _____ SESSIONS, 1958

Certified Copy of Resolution Adopted by the Borough
Council of Lilly Borough

Excerpt from the minutes of a meeting of the Borough Council of Lilly
Borough, Cambria County, Pennsylvania, held July 26, 1958:

"Whereas it is the intention of certain inhabitants of the Township of
Washington and the Borough of Lilly to present to the Court of Quarter
Sessions of Cambria County their petition praying that Viewers be
appointed to lay out a public road, beginning at a point in the Borough
of Lilly on a street known as Jones Street, and extending eastwardly
therefrom to the Lilly Borough-Washington Township line, and continuing
eastwardly therefrom through Washington Township from said Lilly Borough-
Washington Township line to the property line of Marion Giblock, said
road being approximately seven thousand, four hundred and forty-one feet
(7,441) in length."

Upon motion of Donald F. Farnet, duly seconded by
T. G. McNamee, and carried, Resolved, that the
Borough Council of Lilly Borough consent to the opening of the proposed road
and approve the same.

I certify that the foregoing is a true and correct copy of a
Resolution adopted by the Borough Council of Lilly Borough, on July 26, 1958,
as taken from the minutes of a meeting of said Council held on that date.

Attest:

[Signature]
Borough Secretary

IN RE: Petition for Public Road
in the Township of Washington and
Borough of Lilly, Cambria County,
Pennsylvania.

IN THE COURT OF QUARTER SESSIONS OF
CAMBRIA COUNTY, PENNSYLVANIA

NO. _____ ROAD DOCKET
NO. _____ SESSIONS, 1958

Certified Copy of Resolution Adopted by the Supervisors
of Washington Township

Excerpt from the minutes of a meeting of the Supervisors of Washington
Township, Cambria County, Pennsylvania, held Aug. 2, 1958

"Whereas, it is the intention of certain inhabitants of the
Township of Washington and the Borough of Lilly to present to the
Court of Quarter Sessions of Cambria County their petition praying
that Viewers be appointed to lay out a public road, beginning at
a point in the Borough of Lilly on a street known as Jones Street,
and extending eastwardly therefrom to the Lilly Borough-Washington
Township line, and continuing eastwardly therefrom through Washing-
ton Township from said Lilly Borough-Washington Township line to
the property line of Marion Giblock, said road being approximately
seven thousand, four hundred and forty-one (7,441) feet in length.

Upon motion of Lana Lee, duly seconded by
George Marchant, and carried, Resolved, that the
Supervisors of Washington Township consent to the opening of the pro-
posed road and approve the same."

I certify that the foregoing is a true and correct copy of a
Resolution adopted by the Supervisors of Washington Township, on Aug. 2,
1958, as taken from the minutes of a meeting of said Council held on that date.

Attest: Charles W. White
Township Secretary

IN THE MATTER OF A PETITION FOR A
PUBLIC ROAD IN THE BOROUGH OF LILLY
AND TOWNSHIP OF WASHINGTON, CAMBRIA
COUNTY, PENNSYLVANIA

IN THE COURT OF QUARTER SESSIONS OF
CAMBRIA COUNTY, PENNSYLVANIA
No. 4 DECEMBER SESSIONS 1958
ROAD DOCKET

REPORT OF VIEWERS.

We, the undersigned Viewers appointed by the Court of Quarter Sessions of Cambria County, Pennsylvania, by order hereto attached and made a part of this report, issued by the Clerk of Courts specifically reciting that the inhabitants of the Township of Washington and Borough of Lilly, County and State aforesaid labor under inconvenience for want of a public Road beginning at a point of intersection of Jones Street in the Borough of Lilly and through the Township of Washington to a point on the Western line of property of Marion Giblock.

That the Board of Viewers, namely Donald J. Letizia Esq., John L. Elder and Raymond Niebauer, met on the premises on November 11, 1958 and made a View of said road. No report having been filed on said View the Petitioners on April 22nd. requested the Court to appoint a new Board of Viewers on the said Petition. On Apr. 22nd., the following Viewers were appointed by said Court : John L. Elder, Raymond Niebauer and Theodore Hunt.

That the above appointed Viewers are duly sworn as Members of the Permanent Board of Viewers of Cambria County as shown by the records for said Court.

That due public Notice of the time and place of View was given by Posting Ten (10) Notices at the points of beginning and ending of said highway and along the route of same and by personal service to the Supervisors of Washington Township, Council of the Borough of Lilly and the Cambria County Commissioners.

That the View was held according to said Notices on Tuesday May 17th., 1960 at 1:30 o'clock P. M. D. S. T., meeting at the place of Beginning- at point in the Borough of Lilly at the intersection of Jones Street; that the Supervisors of the Township of Washington and Council of Lilly Borough being represented and other interested persons were present.

That having gone over the proposed road all the Viewers agree there is a necessity for a Public road and we hereby lay out said road as follows:

BEGINNING at a point in the Borough of Lilly at the intersection of Jones Street; thence South Sixty-four degrees East, three hundred sixty-one feet to a point; thence South Seventy-seven degrees East ninety-five feet to a point; thence across the Bear Rock Run South sixty-five degrees East eight hundred forty-two feet to a point on the Lilly Borough Washington Township Line; thence through the properties of W. H. Piper and Company and Hughes Coal Company, the following courses and distances; South Sixty-five degrees fifteen minutes East six hundred feet to a point; South sixty-four degrees five minutes East twelve hundred feet to a point; South fifty-six degrees forty nine minutes East two hundred forty-nine feet to a point; South sixty-four degrees East five hundred seventy eight feet to a point; North eighty-one degrees forty-five minutes East four hundred seven feet to a point; North seventy-eight degrees thirty-five minutes East ten hundred ninety-four feet to a point; thence through the properties of Lilly Coal, the following courses and distances: South eighty-nine degrees East eight hundred fifty-four feet to a point; South sixty-nine degrees East three hundred twenty seven feet to a point; South fifty-seven degrees East two hundred five feet to a point; South sixty-five degrees East five hundred seventeen feet to a point; South forty-five degrees East three hundred feet to a point on the Western line of the property of Marion Giblock, as shown on attached survey of John L. Elder, Registered Engineer.

All damages were released by abutting property owners, excepting to the property owned by Mary Salko and Charles Salko, who signed a Joinder which is hereto attached and made a part of this report.

WITNESS our hands this 3rd day of June 1960.

John L. Elder
Raymond Thebauer
Theodore Hunter

VIEWERS

RE PETITION FOR A PUBLIC ROAD
IN THE BOROUGH OF LILLY AND
TOWNSHIP OF WASHINGTON, CAMBRIA
COUNTY, PENNSYLVANIA

IN THE COURT OF QUARTER SESSIONS OF
CAMBRIA COUNTY, PENNSYLVANIA
No. 4 DECEMBER SESSIONS 1958
ROAD DOCKET

CAMBRIA COUNTY In Account with John L. Elder, Raymond Niebauer and
Theodore Hunt.

To John L. Elder
1958

Nov.	Making View	\$12.00	
	Mileage 26 miles	2.60	
1960			
May 3	Preparing Notices to View	12.00	
May 4	Posting Notices	12.00	
	Mileage 26 miles	2.60	
May 17	Making View	12.00	
	Mileage 26 miles	2.60	
May 31	Preparing Report of Viewers	12.00	
June 2	Getting report signed	12.00	
	Mileage 48 miles	4.80	
	Preparing Blueprints	12.00	\$96.60

To Raymond Niebauer
1958

Nov.	Making View	12.00	
	Mileage 38 miles	3.80	
1960			
May 17	Making View	12.00	
	Mileage 38 miles	3.80	\$31.60

To Theodore Hunt
1960

May 17	Making View	12.00	
	Mileage 52 miles	5.20	\$17.20

IN RE: PETITION FOR A PUBLIC ROAD
IN THE TOWNSHIP OF WASHINGTON AND
BOROUGH OF LILLY, CAMBRIA COUNTY,
PENNSYLVANIA.

IN THE COURT OF QUARTER SESSIONS OF
CAMBRIA COUNTY, PENNSYLVANIA

NO.
NO.

ROAD DOCKET
SESSIONS, 1957

JOINDER OF PROPERTY OWNERS TO PETITION
FOR A PUBLIC ROAD AS AFORESAID

WHEREAS, a Petition was heretofore filed to the above number and
term by certain inhabitants of the Township of Washington and the Borough
of Lilly, in Cambria County, all of whom were property owners along a certain
private road running from the Borough of Lilly in a generally northeasterly
direction to the Township of Cresson. And

WHEREAS, all property owners along said road, with the exception
of the undersigned, were Petitioners in that proceedings and joined in the
prayer that a Board of Viewers be appointed to lay out a public road between
the points described in said Petition and in particular on a map attached
thereto.

NOW, THEREFORE, BE IT KNOWN, That the undersigned, the only remain-
ing property owners along said proposed public road hereby join in the prayer
of the Petition referred to above to the same force and effect as if we had
been original Petitioners and further hereby agree to release the Township
of Washington from any and all damages resulting to our property by reason
of the taking over the aforescribed road as a public highway; provided,
however, that in the laying out and constructing of said public road and/or
highway the right-of-way of said highway shall be confined within a distance
of four feet from the present location of the fence running parallel with
the existing road located on the property of the undersigned, and that at
no time during the laying out or constructing or reconstructing of said road
shall the right-of-way encroach on the property belonging to the undersigned
more than four feet from the location of the existing fence aforesaid.

Supervisors agree to move fence 4 ft. if necessary
IN WITNESS WHEREOF, we have hereunto set our hands and seals this

17th day of May, 1960.

Witness:

*No parking allowed on side of road opposite our
property, signs to be posted*
John P. Elder Mary X. Balke (SEAL)
Charles Salpe (SEAL)
Property Owners

1301
45
K. W. G.

IN THE COURT OF QUARTER SESSIONS OF
CAMBRIA COUNTY, PENNSYLVANIA
ROAD DOCKET
SESSIONS, 1937

IN RE: PETITION FOR A PUBLIC ROAD
IN THE TOWNSHIP OF WASHINGTON AND
BOROUGH OF LILLY, CAMBRIA COUNTY,
PENNSYLVANIA.

JOINDER OF PROPERTY OWNERS TO PETITION
FOR A PUBLIC ROAD AS WHEREAS

WHEREAS, a petition was heretofore filed to the above number and
term by certain inhabitants of the Township of Washington and the Borough
of Lilly, in Cambria County, all of whom were property owners along a certain
private road running from the Borough of Lilly in a generally northeasterly
direction to the Township of Greengarden. And
WHEREAS, all property owners along said road, with the exception
of the undersigned, were petitioners in that proceedings and joined in the
petition that a Board of Viewers be appointed to lay out a public road between
the points described in said petition and in particular on a map attached
thereto.

NOW, THEREFORE, BE IT SHOWN, That the undersigned, the only remain-
ing property owners along said proposed public road hereby join in the prayer
of the petition referred to above to the same force and effect as if we had
been original petitioners and further hereby agree to release the Township
of Washington from any and all damages resulting to our property by reason
of the taking over the aforesaid road as a public highway; provided,
however, that in the laying out and constructing of said public road and/or
highway the right-of-way of said highway shall be confined within a distance
of four feet from the present location of the fence running parallel with
the existing road located on the property of the undersigned, and that at
no time during the laying out or constructing or reconstructing of said road
shall the right-of-way encroach on the property belonging to the undersigned

more than four feet from the location of the existing fence aforesaid.
IN WITNESS WHEREOF, we have hereunto set our hands and seals this
17th day of May, 1937.

Witnesses:
17th day of May, 1937.
Property Owners
(SEAL) _____
(SEAL) _____

IN RE: Petition for a Public Road
in the Township of Washington and
Borough of Lilly, Cambria county,
Pennsylvania

In the Court of Quarter
Sessions of Cambria County,
Pennsylvania

No. 4 December Sessions,
1958

MOTION

TO THE HONORABLE JUDGES OF THE ABOVE NAMED COURT:

1. That on the 27th day of October, 1958, your Honorable Court appointed Donald J. Letizia, John L. Elder and Raymond Niebauer as a Board of Viewers to view the ground of the proposed road and make a report thereon as required by law in the above captioned matter.

2. That more than a reasonable time has elapsed and no report has been filed as directed by your Honorable Court.

WHEREFORE, your Honorable Court is moved to appoint a new Board to view the ground of the proposed road and make a report as required by law.

/s/ Robert J. Cassidy

Attorney for Petitioners

ORDER

AND NOW, this 22nd day of April, 1960, at 2:50 o'clock A. M., upon presentation of the foregoing Motion, a Board of Viewers is appointed as follows: John L. Elder, Raymond Niebauer and Theodore Hunt, who shall view the ground of this proposed road and make a report as required by law.

Returnable the first Monday of June, 1960.

BY THE COURT:

/s/ Griffith, P. J.

Certified this 23rd day
of April, A. D., 1960

James T. Fagan

James T. Fagan,
Clerk of Courts.

IN RE: PETITION FOR A PUBLIC ROAD
IN THE BOROUGH OF LILLY AND TOWNSHIP
OF WASHINGTON, CAMBRIA COUNTY,
PENNSYLVANIA.

IN THE COURT OF QUARTER SESSIONS OF
CAMBRIA COUNTY, PENNSYLVANIA

NO. 4 DECEMBER SESSIONS 1958
ROAD DOCKET.

NOTICE TO VIEW.

We, the undersigned Viewers appointed by the above named Court, to
view and determine if a Public Road should be laid out in the Borough of
Lilly and the Township of Washington,

BEGINNING at a point in the Borough of Lilly at the intersection of
Jones Street; thence South 64 degrees East, 361 feet to a point; thence
South 77 degrees East 95 feet to a point; thence across the Bear Rock
Run 65 degrees East 842 feet to a point on the Lilly Borough Washington
Township line; thence through the properties of W. H. Piper and Company
and Hughes Coal Company, the following courses and distances: South
65 degrees 15 minutes East 600 feet to a point; South 64 degrees 5 minutes East 121
1200 feet to a point; South 56 degrees 49 minutes East two hundred forty-nine
feet to a point; South 64 degrees East 578 feet to a point; North 81
degrees 45 minutes East 407 feet to a point; North 78 degrees 35 minutes
East 1094 feet to a point; thence through the properties of Lilly Coal,
the following courses and distances: South 69 degrees East 854 feet to a
point; South 69 degrees East 327 feet to a point; South 57 degrees East
205 feet to a point; South 65 degrees East 517 feet to a point; South
45 degrees East 300 feet to a point on the Western line of the property
of Marion Giblock;

will meet at the point of Beginning on Tuesday May 17th., 1960 at 1:30 o'clock
P. M. E.S.D.S.T. and proceed with the duties of our appointment.

JOHN L. ELDER

RAYMOND NIEBAUER

THEODORE HUNE,

VIEWERS.

And now May 7 1960 I hereby accept Service of the within Notice to
view for the Supervisors of Washington Township.

William D. Shetty
Secretary of the Supervisors of Washington Twp.
Attorney for

IN RE: PETITION FOR A PUBLIC ROAD
IN THE BOROUGH OF LILLY AND TOWNSHIP
OF WASHINGTON, CAMBRIA COUNTY
PENNSYLVANIA.

IN THE COURT OF QUARTER SESSIONS OF
CAMBRIA COUNTY, PENNSYLVANIA

NO. 4 DECEMBER SESSIONS 1958
ROAD DOCKET

NOTICE TO VIEW

We, the undersigned Viewers appointed by the above named Court, to
view and determine if a Public Road should be laid out in the Borough of
Lilly and the Township of Washington:

BEGINNING at a point in the Borough of Lilly at the intersection
of Jones Street; thence South 64 degrees East 381 feet to a point; thence
South 77 degrees East 95 feet to a point; thence across the Bear Rock
Run South 65 degrees East 842 feet to a point on the Lilly Borough
Washington Township line; thence through the properties of W.H. Piper
and Company and Hughes Coal Company, the following courses and distances;
South 65 degrees 15 minutes East 609 feet to a point; South 64 degrees
5 minutes East 1209 feet to a point; South 56 degrees 49 minutes East
249 feet to a point; South 64 degrees East 578 feet to a point; North
61 degrees 45 minutes East 407 feet to a point; North 76 degrees 35 minutes
East 1094 feet to a point; thence through the properties of Lilly Coal
the following courses and distances; South 69 degrees East 854 feet
to a point; South 69 degrees East 327 feet to a point; South 57 degrees
East 205 feet to a point; South 66 degrees East 517 feet to a point;
South 48 degrees East 300 feet to a point on the Western line of the
property of Marion Giblock;

Will meet at the point of beginning on Tuesday, May 17th 1960 at 1:30 o'clock
P. M. E.D.D.S.T. and proceed with the duties of our appointment.

JOHN L. EIDER

RAYMOND HIERAUER

THEODORE HUNT.

VIEWERS.

AND Now May 7 1960 I hereby accept service of the within Notice to
View for the Commissioners of Cambria County.

William D. Kelly
ATTORNEY FOR CAMBRIA COUNTY COMMISSIONERS,

IN RE: PETITION FOR A PUBLIC ROAD
IN THE BOROUGH OF LILLY AND TOWNSHIP
OF WASHINGTON, CAMBRIA COUNTY
PENNSYLVANIA .

IN THE COURT OF QUARTER SESSIONS OF
CAMBRIA COUNTY, PENNSYLVANIA
NO. 4 DECEMBER SESSIONS 1959
ROAD DOCKET

NOTICE TO VIEW.

We, the undersigned Viewers appointed by the above named Court, to
view and determine if a Public Road should be laid out in the Borough of
Lilly and the Township of Washington,

BEGINNING at a point in the Borough of Lilly at the intersection of
Jones Street; thence South 64 degrees East 361 feet to a point; thence
South 77 degrees East 95 feet to a point; thence across the Bear Rock
Run 65 degrees East 642 feet to a point on the Lilly Borough Washington
Township line; thence through the properties of W. H. Piper and Company
and Hughes Coal Company, the following courses and distances: South
65 degrees 15 minutes East 500 feet to a point; South 64 degrees 5 minutes East
1200 feet to a point; South 66 degrees 49 minutes East 249 feet to a
point; South 64 degrees East 578 feet to a point; North 91 degrees
45 minutes East 407 feet to a point; North 78 degrees 35 minutes East
1094 feet to a point; thence through the properties of Lilly Coal the
following courses and distances; South 69 degrees East 854 feet to a
point; South 69 degrees East 327 feet to a point; South 57 degrees East
205 feet to a point; South 65 degrees East 517 feet to a point; South
45 degrees East 300 feet to a point on the Western line of the property
of Marion Ciblock;

will meet at the point of beginning on Tuesday May 17th 1960 at 1:30 o'clock
P. M. E.S.D.S.T. and proceed with the duties of our appointment.

JONES L. ELDER

RAYMOND MIEBAUER

THEODORE HUNT

VIEWERS.

And now May 7 1960 I hereby accept Service of the within Notice
to View for the Council of the Borough of Lilly.

Robert J. Cassidy
Secretary of Council of Lilly Borough
Attorney

That the View was held according to said Notices on Tuesday May 17th., 1960 at 1:30 o'clock P. M. D. S. T., meeting at the place of Beginning- at point in the Borough of Lilly at the intersection of Jonas Street; that the Supervisors of the Township of Washington and Council of Lilly Borough being represented and other interested persons were present.

That having gone over the proposed road all the Viewers agree there is a necessity for a Public road and we hereby lay out said road as follows:

BEGINNING at a point in the Borough of Lilly at the intersection of Jonas Street; thence South Sixty-four degrees East, three hundred sixty-one feet to a point; thence South Seventy-seven degrees East ninety-five feet to a point; thence across the Bear Rock Run South sixty-five degrees East eight hundred forty-two feet to a point on the Lilly Borough Washington Township Line; thence through the properties of W. H. Piper and Company and Hughes Coal Company, the following courses and distances; South Sixty-five degrees fifteen minutes East six hundred feet to a point; South sixty-four degrees five minutes East twelve hundred feet to a point; South fifty-six degrees forty nine minutes East two hundred forty-nine feet to a point; South sixty-four degrees East five hundred seventy eight feet to a point; North eighty-one degrees forty-five minutes East four hundred seven feet to a point; North seventy-eight degrees thirty-five minutes East ten hundred ninety-four feet to a point; thence through the properties of Lilly Coal, the following courses and distances: South eighty-nine degrees East eight hundred fifty-four feet to a point; South sixty-nine degrees East three hundred twenty seven feet to a point; South fifty-seven degrees East two hundred five feet to a point; South sixty-five degrees East five hundred seventeen feet to a point; South forty-five degrees East three hundred feet to a point on the Western line of the property of Marion Giblock, as shown on attached survey of John L. Elder, Registered Engineer.

All damages were released by abutting property owners, excepting to the property owned by Mary Salko and Charles Salko, who signed a Joinder which is hereto attached and made a part of this report.

WITNESS our hands this 3rd day of June 1960.

John Elder

Raymond Niebauer

Theodore Hunt

VIEWERS

IN THE MATTER OF A PETITION FOR A
PUBLIC ROAD IN THE BOROUGH OF LILLY
AND TOWNSHIP OF WASHINGTON, CAMBRIA
COUNTY, PENNSYLVANIA

IN THE COURT OF QUARTER SESSIONS OF
CAMBRIA COUNTY, PENNSYLVANIA
No. 4 DECEMBER SESSIONS 1958
ROAD DOCKET

REPORT OF VIEWERS:

We, the undersigned Viewers appointed by the Court of Quarter Sessions of Cambria County, Pennsylvania, by order hereto attached and made a part of this report, issued by the Clerk of Courts specifically reciting that the inhabitants of the Township of Washington and Borough of Lilly, County and State aforesaid labor under inconvenience for want of a public Road beginning at a point of intersection of Jones Street in the Borough of Lilly and through the Township of Washington to a point on the Western line of property of Marion Giblock.

That the Board of Viewers, namely Donald J. Letizia Esq., John L. Elder and Raymond Niebauer, met on the premises on November 11, 1958 and made a View of said road. No report having been filed on said View the Petitioners on April 22nd. requested the Court to appoint a new Board of Viewers on the said Petition. On Apr. 22nd., the following Viewers were appointed by said Court : John L. Elder, Raymond Niebauer and Theodore Hunt.

That the above appointed Viewers are duly sworn as Members of the Permanent Board of Viewers of Cambria County as shown by the records for said Court.

That due public Notice of the time and place of View was given by Posting Ten (10) Notices at the points of beginning and ending of said highway and along the route of same and by personal service to the Supervisors of Washington Township, Council of the Borough of Lilly and the Cambria County Commissioners.

IN THE MATTER OF A PETITION FOR A
PUBLIC ROAD IN THE BOROUGH OF LILLY
AND TOWNSHIP OF WASHINGTON, CAMBRIA
COUNTY, PENNSYLVANIA

IN THE COURT OF QUARTER SESSIONS OF
CAMBRIA COUNTY, PENNSYLVANIA
No. 4 DECEMBER SESSIONS 1958
ROAD DOCKET

REPORT OF VIEWERS.

We, the undersigned Viewers appointed by the Court of Quarter Sessions of Cambria County, Pennsylvania, by order hereto attached and made a part of this report, issued by the Clerk of Courts specifically reciting that the inhabitants of the Township of Washington and Borough of Lilly, County and State aforesaid labor under inconvenience for want of a public Road beginning at a point of intersection of Jones Street in the Borough of Lilly and through the Township of Washington to a point on the Western line of property of Marion Giblock.

That the Board of Viewers, namely Donald J. Letizia Esq., John L. Elder and Raymond Niebauer, met on the premises on November 11, 1958 and made a View of said road. No report having been filed on said View the Petitioners on April 22nd. requested the Court to appoint a new Board of Viewers on the said Petition. On Apr 22nd., the following Viewers were appointed by said Court : John L. Elder, Raymond Niebauer and Theodore Hunt.

That the above appointed Viewers are duly sworn as Members of the Permanent Board of Viewers of Cambria County as shown by the records for said Court.

That due public Notice of the time and place of View was given by Posting Ten (10) Notices at the points of beginning and ending of said highway and along the route of same and by personal service to the Supervisors of Washington Township, Council of the Borough of Lilly and the Cambria County Commissioners.

IN RE: PETITION FOR A PUBLIC ROAD
IN THE BOROUGH OF LILLY AND TOWNSHIP
OF WASHINGTON, CAMBRIA COUNTY
PENNSYLVANIA .

IN THE COURT OF QUARTER SESSIONS OF
CAMBRIA COUNTY, PENNSYLVANIA
NO. 4 DECEMBER SESSIONS 1960
ROAD DOCKET

NOTICE TO VIEW.

We, the undersigned Viewers appointed by the above named Court, to
view and determine if a Public Road should be laid out in the Borough of
Lilly and the Township of Washington,

BEGINNING at a point in the Borough of Lilly at the intersection of
Jones Street; thence South 64 degrees East 361 feet to a point; thence
South 77 degrees East 95 feet to a point; thence across the Bear Rock
Run 65 degrees East 842 feet to a point on the Lilly Borough Washington
Township line; thence through the properties of W. H. Piper and Company
and Hughes Coal Company, the following courses and distances: South
65 degrees 15 minutes East 600 feet to a point; South 64 degrees 5 minutes East
1200 feet to a point; South 56 degrees 49 minutes East 249 feet to a
point; South 64 degrees East 578 feet to a point; North 81 degrees
45 minutes East 407 feet to a point; North 78 degrees 35 minutes East
1094 feet to a point; thence through the properties of Lilly Coal the
following courses and distances: South 69 degrees East 854 feet to a
point; South 69 degrees East 327 feet to a point; South 57 degrees East
206 feet to a point; South 65 degrees East 517 feet to a point; South
45 degrees East 300 feet to a point on the Western line of the property
of Marion Giblock;

will meet at the point of beginning on Tuesday May 17th 1960 at 1:30 o'clock
P. M. E.S.D.S.T. and proceed with the duties of our appointment.

JOHN L. ELDER

RAYMOND NIEBAUER

THEODORE HUNT

VIEWERS.

AND now, May 7 1960 I hereby accept service of the above Notice
to view for the Petitioners.


ATTORNEY FOR PETITIONERS.

Commonwealth of Pennsylvania, }
County of Cambria } SS.

At a Court of Quarter Sessions of the Peace of the County of Cambria held at Ebensburg, in the
said County, on the 28th day of October A. D. 19 58

before the Honorable Judge of the said Court: Upon the petition of divers inhabitants of the Town-
ship of Washington & Borough of Lilly, in the said County, setting forth that they labor under incon-
venience for want of a public road or highway, to lead from

Beginning at a point in the Borough of Lilly at the intersection of
Jones St.; thence South Sixty four degrees East, three hundred sixty
one feet to a point; thence South seventy seven degrees East ninety
five feet to a point; thence across the Bear Rock Run South sixty five
degrees East eight hundred forty two feet to a point on the Lilly Borough
Washington Township Line; thence through the properties of W. H. Piper
and Company and Hughes Coal Company, the following courses and distances:
South sixty five degrees fifteen minutes East six hundred feet to a
point; South sixty four degrees five minutes East twelve hundred feet
to a point; South fifty six degrees forty nine minutes East two hundred
forty nine feet to a point; South sixty four degrees East five hundred
seventy eight feet to a point; North eighty one degrees forty five minutes
East four hundred seven feet to a point; North seventy eight degrees
thirty five minutes East ten hundred ninety four feet to a point; thence
through the properties of Lilly Coal, the following courses and distances:
South eighty nine degrees East eight hundred fifty four feet to a point;
South sixty nine degrees East three hundred twenty seven feet to a point;
South fifty seven degrees East two hundred five feet to a point; South sixty
five degrees East five hundred seventeen feet to a point; South forty five
and therefore praying the Court to appoint proper persons to view and lay out the same according
to law. The Court, upon due consideration had of the premises, do order and appoint

Donald J. Letizia, Esq., John L. Elder

~~XXXXXX~~ or, and

Raymond Niebauer

viewers, to view the ground proposed for said road, and if they view the same, and shall
agree that there is occasion for such road, they shall proceed to lay out the same, having respect to
the shortest distance and the best ground for a road, and in such manner as shall do the least injury to
private property, and also be as far as practicable, agreeable to the desires of the petitioners, and that
they make a report of their proceedings to the next Court of Quarter Sessions to be held for said
County, stating particularly whether they judge the same necessary for a public or private road, to-
gether with a plot or draft thereof; and the courses and distances, and references to the improvements
through which it may pass.

By the Court. Griffith, J.

Attest:

James T. Fagan,

Clerk of Courts. Clerk

degrees East three hundred feet to a point on the Western line of the
property of Marion Giblock; as shown on the attached survey of John L.
Elder, Registered Engineer.

NOTE. "It shall be the duty of all persons appointed in the several counties of this Commonwealth to view and review any public or private road or bridge, if they shall decide in favor of locating said road or bridge, to endeavor to procure from the person or persons over whose land such location may be made releases from all claims for damages that might arise from the opening of such road or the building of such bridge; and in every case where said viewers shall fail to procure such releases, and it shall appear to them that any damages will be sustained, it shall be their duty to assess the damages and make report thereof signed by a majority of their number, and return the same, together with all releases obtained, to the Court of Quarter Sessions, and the damages so assessed shall be conclusive, or may be subject to appeal, review or modification, as may be provided by existing laws in the different counties of this Commonwealth."

"The persons appointed as aforesaid shall view such ground, and if they shall agree that there is occasion for a road, they shall proceed to lay out the same, having respect to the shortest distance, and the best ground for a road, and in such manner as shall do the least injury to private property, and also be, as far as practicable, agreeable to the desire of the petitioners."

"The viewers, as aforesaid, shall make report at the next term of said Court, and in the said report shall state particularly: First, who of them were present at the view, second, whether they were severally sworn or affirmed; third, whether the road desired be necessary for a public or private road; they shall also annex and return to the Court a plot or draft thereof, stating the courses and distances, and noting briefly the improvements through which it may pass; and, whenever practicable, the viewers shall lay out the said roads at an elevation not exceeding five degrees (except at the crossing of ravines and streams), where, by moderate filling and bridging, the declination of the road may be preserved within that limit."

NO. R.D. 4 Dec. SESSIONS, 19 58

Order to view IN RE: PETITION

FOR A PUBLIC ROAD IN THE

BOROUGH OF LILLY AND TOWNSHIP

OF WASHINGTON, CAMBRIA COUNTY,

PENNSYLVANIA

1960

Handwritten signature

Orig. Viewers
Donald J. Letizia, Esq.
John L. Elder
Raymond Niebauer

Clerk James T. Fagan, Clerk of

Courts

And view, July 26, 1960, no exception having been filed the within report is confirmed Subscribed by the Court & Justices P.J.

Ra #4 Dec. 1958
Not microfilmed

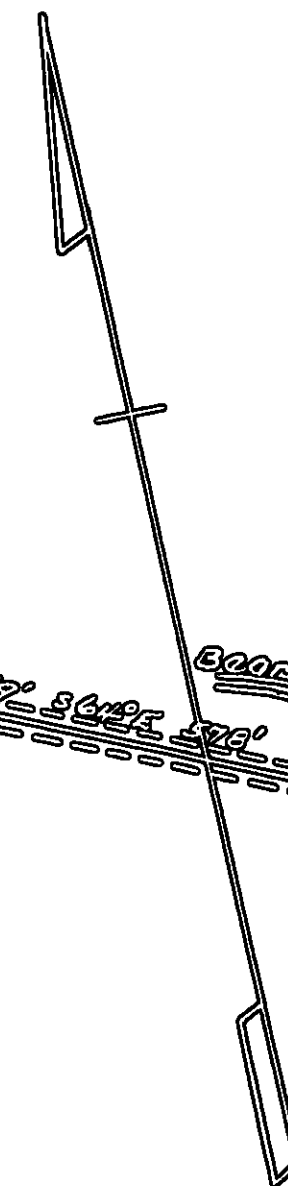
Jones Street
 John Sorclorsky
 Orville Walters
 Norman McLucas
 Owen Sweeney
 Carl Schallis
 Thomas Caruthers

Lilly
 Washington
 Borough
 Township

W. H. Piper & Co.

Proposed Township Road
 Washington Township - Lilly Borough
 Cambria County Pa.

Surveyed May 1956 and Sept. 1957
 John L. Elder, Reg. Eng.
 Scale 1 inch = 300 feet



Bear Rock
 Run

Lilly Coal Co. tailtrack


C. A. Hughes & Co.

John Risko
 Herman Bertram
 Mike Zummer
 John Seno
 Wm. Krawick
 Walter Yagoda
 Metro Mazur
 Robert Harker
 Charles Salko
 Kate Forchak
 John Krawick
 Stanley Krawick
 Frank Mersiak
 Steve Dupirack

Marion Gibbick

Box # 4 Dec. 1958

Not Microfilmed



John L. Elder
Raymond Niebauer
Theodore Hunt
June 4, 1960 Viewers