

No. 8 Dec. Sessions, 1936
In the Court of Quarter Sessions
of Cambria County, Pennsylvania.
PETITION FOR APPOINTMENT OF VIEWERS

IN RE LAYING OUT OF A PUBLIC
HIGHWAY IN THE TOWNSHIP OF
UPPER YODER, COUNTY OF CAMBRIA
AND STATE OF PENNSYLVANIA.

B O N D

MARCH
February 1, 1937, the
within Bond approved.

By the Court
McKenrick

Filed: March 1, 1937

LAW OFFICES
BARNHART & ADAMS
JOHNSTOWN, PENNA.

IN RE LAYING OUT OF A PUBLIC
HIGHWAY IN THE TOWNSHIP OF
UPPER YODER, COUNTY OF CAMBRIA
AND STATE OF PENNSYLVANIA

§ In the Court of Quarter Sessions
: of Cambria County, Pennsylvania.
: No. 8 Dec. Sessions, 1936
§ PETITION FOR APPOINTMENT OF VIEWERS

B O N D

KNOW ALL MEN BY THESE PRESENTS that we W. L. Weimer
and Curt Barnhart, both of Upper Yoder
Township, Cambria County, Pennsylvania, are held and firmly bound unto the
County of Cambria, aforesaid, in the sum of FIFTY (50) DOLLARS lawful money
of the United States to be paid to the said County of Cambria, to which payment
well and truly to be made, we bind ourselves, our heirs, executors and adminis-
trators and every of them firmly by these presents. SEALED and dated the 1st
day of March ~~February~~, 1937.

WHEREAS, Adell Beam, et al, have presented a
Petition to the Court of Quarter Sessions of Cambria County, Pennsylvania,
praying for the appointment of Viewers to view and locate the above mentioned
road in the said Township of Upper Yoder, to begin at the intersection of
Jefferson Street, a public road in said Township of Upper Yoder, and the
proposed road, thence as follows: By the center line of said proposed road,
known as Northwood Avenue, South 24° 17' East forty-four and seventy-one
hundredths (44.71) feet; thence by same South 13° 23' East two hundred fifty-
nine and sixty-seven hundredths (259.67) feet; thence by same South 5° 48' East
one hundred fifty-five and twenty hundredths (155.20) feet; thence by same
South 9° 42' West one hundred nineteen and twelve hundredths (119.12) feet;
thence by same South 14° 40' West eighty-five (85) feet; thence by same South
43° 48' West seventy-six (76) feet; thence by same South 74° 06' West seventy-
two (72) feet; thence by same North 77° 12' West one hundred ninety-two (192)
feet; thence by same and Arch Street North 68° 28' West five hundred fifty-six
and four tenths (556.4) feet; thence by the center line of Arch Street North
64° 31' West two hundred seventy-nine and forty-two hundredths (279.42) feet;

thence by same North 61° 06' West six hundred eighty-six and sixty-two hundredths (686.62) feet to the intersection of Derby Street, a dedicated highway.

The exact distance from the point of beginning of said proposed road, as set forth in this petition, from an intersecting public road or street, to-wit, Berkley Road, in said Township of Upper Yoder, is six hundred (600) feet, measured along the center line of Jefferson Street to the center line of Berkley Road; and

WHEREAS, the said Court has appointed Viewers for the purpose aforesaid;

NOW THE CONDITION OF THIS OBLIGATION IS SUCH that if the above bounden J. H. Weiner and Curt Barnhart, their heirs, executors, or administrators, or any of them, shall and do well and truly pay or cause to be paid unto the said County of Cambria a sufficient sum to pay for the purpose of viewing the above mentioned road, if the Court shall so direct, when the same is concluded, then this obligation to be void or else remain in full force and effect.

Signed, sealed and delivered in the presence of

Milla Weiner
Ruth Barnhart

J. H. Weiner (SEAL)
Curt Barnhart (SEAL)

No. 8 December Sessions 1936

In re Public Road in Upper
Yoder Township, Cambria
County, Penna.

In the Court of Quarter
Sessions of Cambria County, Pa.

Order to View

Filed: April 7, 1937

②
Office Copy

IN RE LAYING OUT OF A PUBLIC HIGHWAY
IN THE TOWNSHIP OF UPPER YODER,
COUNTY OF CAMBRIA AND STATE OF
PENNSYLVANIA.

§ In the Court of Quarter Sessions
: of Cambria County, Pennsylvania.
:
§ No. 8 December Sessions, 1936
1936

PETITION FOR APPOINTMENT OF VIEWERS

TO THE HONORABLE, THE JUDGES OF THE COURT OF QUARTER SESSIONS IN AND FOR
CAMBRIA COUNTY, PENNSYLVANIA:

The petition of the undersigned inhabitants of the said Township
of Upper Yoder, in the County aforesaid, respectfully represents:

That your petitioners labor under great inconvenience for want
of a public road or highway in the said Township of Upper Yoder, to begin at
the intersection of Jefferson Street, a public road in said Township of Upper
Yoder, and the proposed road, thence as follows: By the center line of said
proposed road, known as Northwood Avenue, South $24^{\circ} 17'$ East forty-four and
seventy-one hundredths (44.71) feet; thence by same South $13^{\circ} 23'$ East two
hundred fifty-nine and sixty-seven hundredths (259.67) feet; thence by same
South $5^{\circ} 48'$ East one hundred fifty-five and twenty hundredths (155.2) feet;
thence by same South $9^{\circ} 42'$ West one hundred nineteen and twelve hundredths
(119.12) feet; thence by same South $14^{\circ} 40'$ West eighty-five (85) feet; thence
by same South $43^{\circ} 48'$ West seventy-six (76) feet; thence by same South $74^{\circ} 06'$
West seventy-two (72) feet; thence by same North $77^{\circ} 12'$ West one hundred
ninety-two (192) feet; thence by same and Arch Street North $68^{\circ} 28'$ West five
hundred fifty-six and four tenths (556.4) feet; thence by the center line of
Arch Street North $64^{\circ} 31'$ West two hundred seventy-nine and forty-two hundredths
(279.42) feet; thence by same North $61^{\circ} 06'$ West six hundred eighty-six and
sixty-two hundredths (686.62) feet to the intersection of Derby Street, a
dedicated highway.

The exact distance from the point of beginning of said proposed
road, as set forth in this petition, from an intersecting public road or street,
to-wit, Berkley Road, in said Township of Upper Yoder, is six hundred (600)
feet, measured along the center line of Jefferson Street to the center line of
Berkley Road.

A print showing the location of said proposed road, as above described, is hereto attached, made part hereof and marked "EXHIBIT A".

Your petitioners further represent that notwithstanding the fact that one of the termini named in the said petition, namely, the point of ending of said proposed road, is at a point other than in a public highway or place of public resort, that the said proposed road is one necessary for public travel.

A copy of written notice to the Supervisors of said Upper Yoder Township of the intended presentation of this application, with an acceptance of service thereon, is hereto attached, made part hereof and marked "EXHIBIT B".

A release of damages, whereby the owners of property abutting the
aforesaid proposed road release the said Township of Upper Yoder from all
damages by reason of the opening, grading, draining, improving and maintaining
the said proposed highway, is hereto attached, made part hereof and marked
"EXHIBIT C".

Your petitioners therefore pray the Court to appoint three members of the permanent Board of Viewers of Cambria County to view the ground proposed for such road, and if they see the necessity therefor, lay out the same and make a report of their proceedings to the next sessions of Court.

[illegible]

0 In the Court of Quarter Sessions
: of Cambria County, Pennsylvania.
:
0 No. 8 December Sessions, 1937.
1936

AND NOW, this 15th day of ^{MARCH.} February, 1937, the within petition

_____ and _____ S. E. Dickey _____ and _____

Viewers to view the road herein

By the Court,
MCKenrick, J.

Certified this 15th day
of March A. D. 1937.

James M. Jones
CLERK OF COURTS

No. 8 December Sessions, 1936.

IN THE COURT OF QUARTER SESSIONS
OF CAMBRIA COUNTY, PENNSYLVANIA.

In re: Public Road in Upper Yoder
Township, Cambria County,
Penna.

REPORT OF VIEWERS.

Filed: April 7, 1937

IN THE COURT OF QUARTER SESSIONS OF CAMBRIA COUNTY,
PENNSYLVANIA.

#8 December Sessions, 1936.

TO THE HONORABLE THE JUDGES OF THE COURT OF QUARTER SESSIONS
OF CAMBRIA COUNTY, PENNSYLVANIA:

REPORT OF VIEWERS.

We, the undersigned, members of the Permanent Board of Viewers of Cambria County, Pennsylvania, appointed by your Honorable Court upon order entered to No. 8 December Sessions, 1936, to view and determine as to the necessity for a public road in Upper Yoder Township, Cambria County, Pennsylvania, between the termini specified in said Order, respectfully report:

That having given due notice of the view and time and place of meeting of the viewers to the Commissioners of Cambria County and to the Supervisors of the Township of Upper Yoder and having said Commissioners and Frank P. Barnhart, Esq., Attorney for the Supervisors of said Township accept^x service of the notices herto attached and notice to the traveling public by printed hand bills, posted at and near the termini and along the route of said proposed new road: ALL of us met at the time and place appointed, in accordance with the said notice as served and posted and having gone over and viewed the same, having in mind the shortest distance, the best locations for same, where it would do the least injury to private property and at the same time be of the most benefit to the traveling public and those living along the route of same are all of the opinion that the same is necessary as a public road for the accommodation of the traveling public.

Said piece of road as laid out and recommended: BEGINNING at the juncture of Jefferson Street with Norwood Avenue; thence following along Norwood Avenue and Arch Street the following courses and distances, namely: South twenty-four degrees seventeen minutes East forty-four and seventy-one hundredths feet; South thirteen degrees twenty-three minutes East two hundred fifty-nine and sixty-seven hundredths feet; South five degrees forty-eight minutes East one hundred fifty-five and two-tenths feet; South nine degrees forty-two minutes East one hundred nineteen and twelve hundredths feet; South fourteen degrees forty minutes West eighty-five feet, South Forty-three degrees forty-eight minutes West seventy-six feet; South seventy-four degrees six one-hundredths minutes West seventy-two feet; North seventy-seven degrees twelve minutes West one hundred ninety-two feet North sixty-eight degrees twenty-eight minutes West five hundred fifty-six and four-tenths feet; North sixty-four degrees thirty-one minutes West two hundred seventy-two and forty-two hundredths feet, and North sixty-one degrees six one-hundredths minutes West six hundred eighty-six and sixty-two hundredths feet to the intersection of Arch Street with Derby Street, the place of ending of said proposed road.

Said road as herein recommended was originally dedicated as streets on a plot of ground laid out some years ago along which there are now some ~~six or eight~~ ^{sixteen} families living and over which there is even now considerable traffic by the public.

Said streets having been dedicated and no injury being sustained by the property owners along and adjoining said piece or road, we have assessed no damages.

WITNESS our hands this 2nd day of April, A. D., 1937.

A. M. Shoemaker

N. E. Dickey

James M. Cameron
Viewers.

NOTICE OF VIEW.

The undersigned viewers appointed by the Court of Quarter Sessions of Cambria County, Pennsylvania to view and determine as to the necessity for a public road in Upper Yoder Township, in said County and State:

BEGINNING at the intersection of Derby Street with Arch Street and extending thence in an easterly and northerly direction and ending at the point where Jefferson Street adjoins Northwood Avenue in said Township, County and State.


The said viewers will meet at the point of beginning above indicated in the Township of Upper Yoder, Cambria County, Pennsylvania, March 29, 1937, at ten o'clock A. M. for the purpose of performing the duties of their said appointment.

A. M. SHOEMAKER

S. E. DICKEY

JAMES McCANN
Viewers.

Now, March 1937, service of the above notice is hereby accepted for the Commissioners of Cambria County, Pa.



Clerk for Commissioners.

NOTICE OF VIEW.

The undersigned viewers appointed by the Court of Quarter Sessions of Cambria County, Pennsylvania to view and determine as to the necessity for a public road in Upper Yoder Township in said County and State:

BEGINNING at the intersection of Derby Street with Arch Street and extending thence in an easterly and northerly direction and ending at the point where Jefferson Street adjoins Northwood Avenue in said Township, County and State.

The said viewers will meet at the point of beginning above indicated in the Township of Upper Yoder, Cambria County, Pennsylvania, March 29, 1937, at ten o'clock A. M. for the purpose of performing the duties of their said appointment.


A. E. SHOEMAKER

S. E. DICKEY

JAMES MCCANN

Viewers.

March 20, 1937, we hereby accept service of the above Notice and acknowledge receipt of copy of same.


FRANK P. BRINKMAN
 ATTORNEYS FOR SUPERVISORS
 OF UPPER YODER TOWNSHIP

NOTICE OF VIEW.

The undersigned viewers appointed by the Court of Quarter Sessions of Cambria County, Pennsylvania to view and determine as to the necessity for a public road in Upper Yoder Township in said County and State:

BEGINNING at the intersection of Derby Street with Arch Street and extending thence in an easterly and northerly direction and ending at the point where Jefferson Street adjoins Northwood Avenue in said Township, County and State.

The said viewers will meet at the point of beginning above indicated in the Township of Upper Yoder, Cambria County, Pennsylvania, March 29, 1937, at ten o'clock A. M. for the purpose of performing the duties of their said appointment.

A. L. SHOEMAKER

S. E. DICKEY

JAMES McCANE
Viewers.

Johnstown Pa Apr 6th 1877
Cambria County Commissioners
Ebensburg Pa.

Fr James McQuinn Dr.

Mch 29	1/2 day on view	600
	Mileage 8	80
		<hr/> 6.80

CERTIFIED
James McQuinn
COUNTY CONTROLLER

APPROVED FOR PAYMENT
James McQuinn

Grant P. Tolson
COMMISSIONER

In Re: Laying out of a Public Highway in the Township of Upper Yoder, County of Cambria and State of Pennsylvania.

In the Court of Quarter Sessions of Cambria County, Penna. No. 8, December Sessions, 1936

To S. E. DICKEY Dr.

Making View	\$ 6.00
Mileage	<u>.80</u>
	\$ 6.80

To A. M. Shoemaker

Preparing serving & posting notices	\$12.00
15 miles @ 10¢ per mi	<u>1.50</u>
stenographer & stationery	<u>1.50</u>
Making view 1/2 day	<u>6.00</u>
2 miles	<u>2.20</u>
Report	<u>12.00</u>
Engineering work & prints	<u>9.00</u>
stenographer & stationery	<u>2.00</u>
	<u>\$46.20</u>

APPROVED FOR PAYMENT

John H. Houser
Frank P. Holleran
 COMMISSIONER

4.00
 6.80
46.20
 57.00

CERTIFIED
 COUNTY COMMISSIONER

CERTIFIED
 COUNTY COMMISSIONER

14 June 1937 Approved and width from intersection of Jefferson Street with Northwood Avenue to the juncture of Northwood Avenue with Arch Street fixed at forty feet and from said juncture to the point of ending at the intersection of Arch Street with Derby Street fixed at thirty-three feet.

13 Sept. 1937. Confirmed absolutely

John J. [unclear]

By the Court
J. McKenrick

No: 8 December Sessions, 1936.

IN THE COURT OF QUARTER SESSIONS
OF CAMBRIA COUNTY, PENNSYLVANIA.

In re: Public Road in Upper Yoder
Township, Cambria County,
Penna.

*Viewers from
various roads
street as well as*
REPORT OF VIEWERS.

CERTIFIED

Thos. L. [unclear]
COUNTY CONTROLLER

Filed: April 7, 1937

No. 8 Dec. Sessions, 1936
In the Court of Quarter Sessions
of Cambria County, Pennsylvania.

IN RE LAYING OUT OF A PUBLIC
HIGHWAY IN THE TOWNSHIP OF
UPPER YODER, COUNTY OF CAMBRIA
AND STATE OF PENNSYLVANIA

PETITION FOR APPOINTMENT OF
VIEWERS

Filed: March 1, 1937

LAW OFFICES
BARNHART & ADAMS
JOHNSTOWN, PENNA.

IN RE LAYING OUT OF A PUBLIC HIGHWAY
IN THE TOWNSHIP OF UPPER YODER,
COUNTY OF CAMBRIA AND STATE OF
PENNSYLVANIA.

¶ In the Court of Quarter Sessions
: of Cambria County, Pennsylvania.
:
¶ No. 8 Dec. Sessions, 1936

PETITION FOR APPOINTMENT OF VIEWERS

TO THE HONORABLE, THE JUDGES OF THE COURT OF QUARTER SESSIONS IN AND FOR
CAMBRIA COUNTY, PENNSYLVANIA:

The petition of the undersigned inhabitants of the said Township
of Upper Yoder, in the County aforesaid, respectfully represents:

That your petitioners labor under great inconvenience for want
of a public road or highway in the said Township of Upper Yoder, to begin at
the intersection of Jefferson Street, a public road in said Township of Upper
Yoder, and the proposed road, thence as follows: By the center line of said
proposed road, known as Northwood Avenue, South 24° 17' East forty-four and
seventy-one hundredths (44.71) feet; thence by same South 13° 23' East two
hundred fifty-nine and sixty-seven hundredths (259.67) feet; thence by same
South 5° 48' East one hundred fifty-five and twenty hundredths (155.2) feet;
thence by same South 9° 42' West one hundred nineteen and twelve hundredths
(119.12) feet; thence by same South 14° 40' West eighty-five (85) feet; thence
by same South 43° 48' West seventy-six (76) feet; thence by same South 74° 06'
West seventy-two (72) feet; thence by same North 77° 12' West one hundred
ninety-two (192) feet; thence by same and Arch Street North 68° 28' West five
hundred fifty-six and four tenths (556.4) feet; thence by the center line of
Arch Street North 64° 31' West two hundred seventy-nine and forty-two hundredths
(279.42) feet; thence by same North 61° 06' West six hundred eighty-six and
sixty-two hundredths (686.62) feet to the intersection of Derby Street, a
dedicated highway.

The exact distance from the point of beginning of said proposed
road, as set forth in this petition, from an intersecting public road or street,
to-wit, Berkley Road, in said Township of Upper Yoder, is six hundred (600)
feet, measured along the center line of Jefferson Street to the center line of
Berkley Road.

A print showing the location of said proposed road, as above described, is hereto attached, made part hereof and marked "EXHIBIT A".

Your petitioners further represent that notwithstanding the fact that one of the termini named in the said petition, namely, the point of ending of said proposed road, is at a point other than in a public highway or place of public resort, that the said proposed road is one necessary for public travel.

A copy of written notice to the Supervisors of said Upper Yoder Township of the intended presentation of this application, with an acceptance of service thereon, is hereto attached, made part hereof and marked "EXHIBIT B".

A release of damages, whereby the owners of property abutting the aforesaid proposed road release the said Township of Upper Yoder from all damages by reason of the opening, grading, draining, improving and maintaining the said proposed highway, is hereto attached, made part hereof and marked "EXHIBIT C".

Your petitioners therefore pray the Court to appoint three members of the permanent Board of Viewers of Cambria County to view the ground proposed for such road, and if they see the necessity therefor, lay out the same and make a report of their proceedings to the next sessions of Court.

A. Scott Beane
Lucella Beane
Lloyd Buckley
Donald Buckley
Wm. R. Beane
Lorin Hill & S. McIntosh
Raymond S. McIntosh
Mrs. D. H. Weiner
Norman C. Lane
Mrs. Norman C. Lane
Mrs. Lucile W. Albert
Edmund R. Albert
Mrs. S. A. Weiner

S. A. Weiner
George D. Little
Regina Kittka
Charles D. Danner

COMMONWEALTH OF PENNSYLVANIA :

:

SS:

COUNTY OF CAMBRIA :

:

Personally appeared before me, *JP* ~~a Notary Public~~ in and for said state and County, *S. A. Weiner*, who being duly sworn according to law, deposes and says that he is one of the petitioners within set forth and that the statements contained in said petition are true and correct.

Sworn and subscribed before me
this *23* day of February, 1937.

S. A. Weiner

George R. Little

MY COMMISSION EXPIRES
MONDAY IN JANUARY, 1940

IN RE LAYING OUT OF A PUBLIC
HIGHWAY IN THE TOWNSHIP OF
UPPER YODER, COUNTY OF CAMBRIA
AND STATE OF PENNSYLVANIA.

§ In the Court of Quarter Sessions
: of Cambria County, Pennsylvania.
:
§ No. Sessions, 1937.

PRELIMINARY ORDER

*Filed
February 12*
NOW, ~~February~~, 1937, the within petition having been
presented and considered, a Rule is granted upon the Commissioners of Cambria
County, Pennsylvania, to show cause, if any they have, why Viewers should not
be appointed as within prayed for; and said Rule is returnable at ten o'clock
A. M., ~~February~~, *March 15*, 1937. Service of this Rule, together with a copy of
this petition, shall be made upon the said County Commissioners not less than
ten (10) days before the said return day.

*By the Court
M. Henrich*

ACCEPTANCE OF SERVICE BY THE
COMMISSIONERS OF CAMBRIA COUNTY,
PENNSYLVANIA

March
Now, ~~February~~ 1, 1937, service of the above Rule is hereby
accepted, together with a copy of the within Petition.

*George M. Spence
County Solicitor*

IN RE LAYING OUT OF A PUBLIC
HIGHWAY IN THE TOWNSHIP OF
UPPER YODER, COUNTY OF CAMBRIA
AND STATE OF PENNSYLVANIA.

¶ In the Court of Quarter Sessions
: of Cambria County, Pennsylvania.
:
¶ No. Sessions, 1937.

DECREE

AND NOW, this 15 March day of February, 1937, the within petition
having been read and considered, the Court appoints A. M. Shoemaker
and J. E. Dieker and
James McCann Viewers to view the road herein
referred to and make a report of their proceedings to the next term of the
Court of Quarter Sessions of said County.

By the Court
McKenney

EXHIBIT B

IN RE LAYING OUT OF A PUBLIC
HIGHWAY IN THE TOWNSHIP OF
UPPER YODER, COUNTY OF CAMBRIA
AND STATE OF PENNSYLVANIA.

§ In the Court of Quarter Sessions
: of Cambria County, Pennsylvania.
:
§ No. Sessions, 1937.

NOTICE TO SUPERVISORS

TO CURT BARNHART, D. H. WEIMER and EPHRAIM HERSHBERGER, SUPERVISORS OF UPPER
YODER TOWNSHIP, CAMBRIA COUNTY, PENNSYLVANIA:

You will please take notice that there will be a petition presented to the Court of Quarter Sessions of Cambria County, at Ebensburg, Pennsylvania, in said County, at ten o'clock A. M., the *1st* day of *March* ~~February~~, 1937, asking the Court for the appointment of Viewers to view and lay out a proposed road in the Township of Upper Yoder, to begin at the intersection of Jefferson Street, a public road in said Township of Upper Yoder, and the proposed road, thence as follows: By the center line of said proposed road, known as Northwood Avenue, South 24° 17' East forty-four and seventy-one hundredths (44.71) feet; thence by same South 13° 23' East two hundred fifty-nine and sixty-seven hundredths (259.67) feet; thence by same South 5° 48' East one hundred fifty-five and twenty hundredths (155.20) feet; thence by same South 9° 42' West one hundred nineteen and twelve hundredths (119.12) feet; thence by same South 14° 40' West eighty-five (85) feet; thence by same South 43° 48' West seventy-six (76) feet; thence by same South 74° 06' West one hundred ninety-two (192) feet; thence by same and Arch Street North 68° 28' West five hundred fifty-six and four tenths (556.4) feet; thence by the center line of Arch Street North 64° 31' West two hundred seventy-nine and forty-two hundredths (279.42) feet; thence by same North 61° 06' West six hundred eighty-six and sixty-two hundredths (686.62) feet to the intersection of Derby Street, a dedicated highway.

The exact distance from the point of beginning of said proposed road, as set forth in this petition, from an intersecting public road or street, to-wit, Berkley Road, in said Township of Upper Yoder, is six hundred (600) feet, measured along the center line of Jefferson Street to the center

line of Berkley Road.

Bernhart & Adams
ATTORNEYS FOR PETITIONERS

March 1, 1937, service of the above stated notice
is hereby accepted.

D. H. Weiner
Curt Bernhart

EXHIBIT C

IN RE LAYING OUT OF A PUBLIC
HIGHWAY IN THE TOWNSHIP OF
UPPER YODER, COUNTY OF CAMBRIA
AND STATE OF PENNSYLVANIA.

Q In the Court of Quarter Sessions
: of Cambria County, Pennsylvania.
: No. Sessions, 1937.
Q PETITION FOR APPOINTMENT OF VIEWERS

RELEASE OF DAMAGES

We, the undersigned, in consideration of the advantages to us from the road mentioned in the annexed petition to lay out the same, do hereby release all claims to damages that may arise to us from the opening, grading, draining, improving and maintaining of said proposed highway.

IN WITNESS WHEREOF we have hereunto set out hands and seals this


day of February, 1937.

[illegible]

R.D. #8 Dec. 1936

Map #1

Not Microfilmed



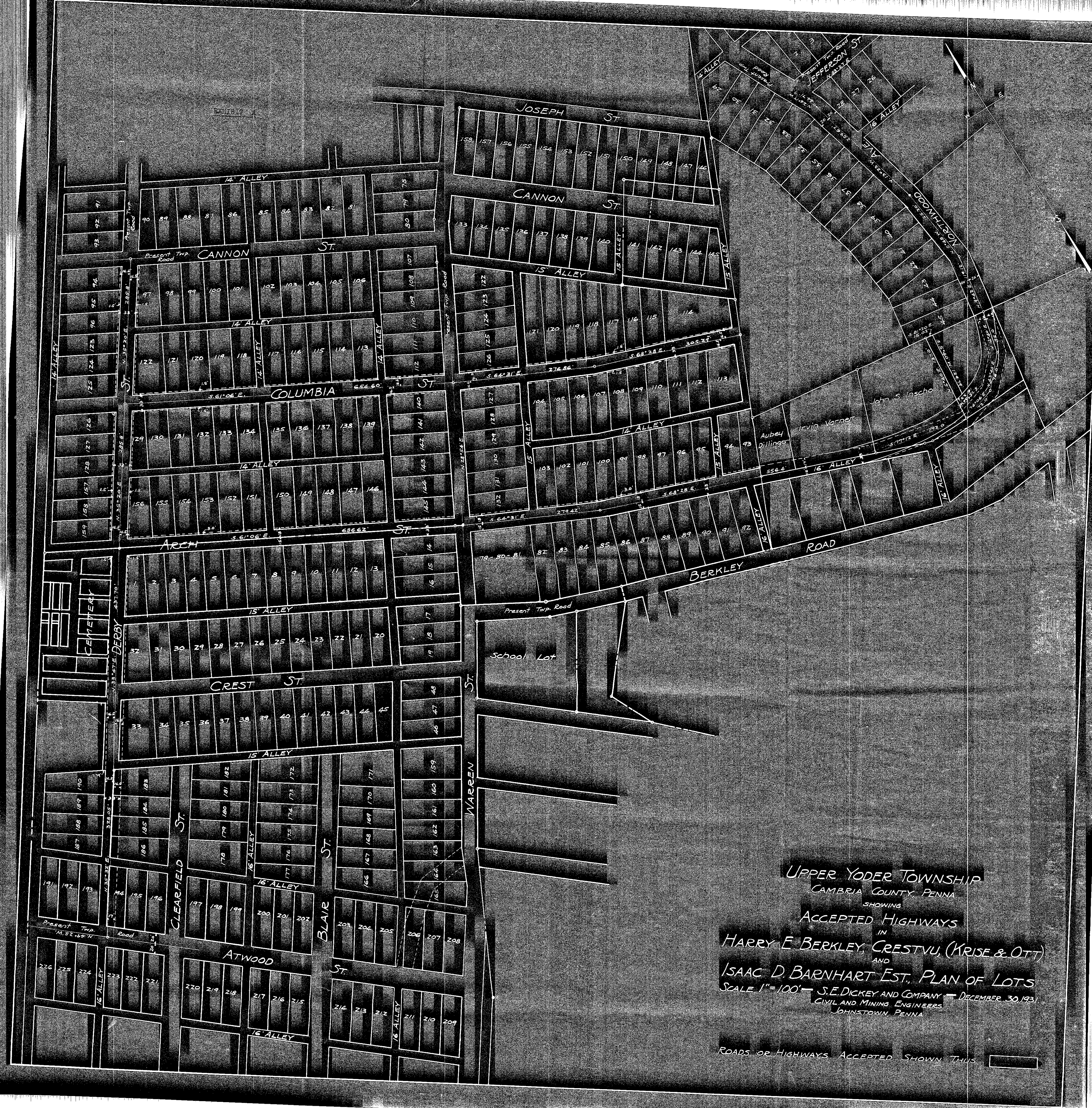
UPPER YODER TOWNSHIP
CAMBRIA COUNTY, PENNA.
SHOWING
ACCEPTED HIGHWAYS
IN
HARRY E. BERKLEY, CRESTVU, (KRIS & OTT)
AND
ISAAC D. BARNHART EST. PLAN OF LOTS
SCALE 1"=100'— J.E. DICKEY AND COMPANY — DECEMBER 30, 1931
CIVIL AND MINING ENGINEERS
JOHNSTOWN, PENNA.

ROADS OR HIGHWAYS ACCEPTED SHOWN THUS

R.D. #8 Dec, 1936

Map #2

Not Microfilmed



UPPER YODER TOWNSHIP
CAMBRIA COUNTY, PENNA.
SHOWING
ACCEPTED HIGHWAYS
IN
HARRY E. BERKLEY, CRESTVU, (KRIS & OTT)
AND
ISAAC D. BARNHART EST., PLAN OF LOTS
SCALE 1"=100' - S.E. DICKEY AND COMPANY - DECEMBER 30, 1931
CIVIL AND MINING ENGINEERS
JOHNSTOWN, PENNA.

ROADS OR HIGHWAYS ACCEPTED SHOWN THUS