

Mr. 6 March Session 1931

In the Court of
Quarter Sessions
of Cambria Co., Pa.

Report of Viewers
in re View in
Jacksons Fwp.

Filed 11 May 1931

A. M. SHOEMAKER
ATTORNEY AT LAW
EBENSBURG, PA.

8 June 1931 Appeared and read Mr. [unclear] at forty feet.

7 Sept. 1931 - confirmed absolutely

James E. Roff

to look.

By the Court
Crawford

N O T I C E O F N V I E W .

Notice is hereby given that the viewers appointed by the Court of Quarter Sessions of Cambria County, Pa., to view and determine as to the propriety of vacating and supplying a certain piece of public road in Jackson Township, Cambria County, Pa.: Beginning to vacate on the public road leading from Twin Rocks to the William Penn Highway, at Ford's Corner, at a point where the public road leading off said Ford's Corner - Twin Rocks road leads eastward to a point on the Nanty - Gle - Munday's Corner road, near the "Lorain Houses" and to vacate to a point on said last mentioned road 2806 feet eastward from said point of beginning, and to supply a piece of road from the point of ending of the piece of road proposed to be vacated and ending on said Ford's Corner - Twin Rocks road at a point approximately 5125 feet northward from said Ford's Corner, on said Twin Rocks road; all in Jackson Township; Will meet on said Ford's Corner - Twin Rocks road at the juncture of the road leading toward the "Lorain Houses", on Wednesday, April 22" 1931, at 10:)) o'clock a. m., for the purpose of performing the duties of their said appointment.

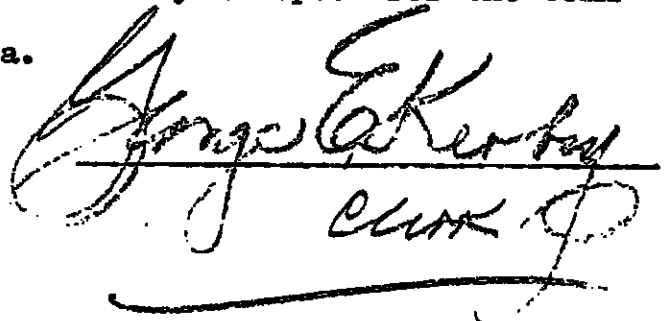
A. M. Shoemaker,

J. D. Ritter and

Adam Shuman,

Viewers.

Service of the above notice is hereby accepted for the Commissioners of Cambria County, Pa.


George E. Kerby
Clerk

N O T I C E O F V I E W .

Notice is hereby given that the viewers appointed by the Court of Quarter Sessions of Cambria County, Pa., to view and determine as to the propriety of vacating and supplying a certain piece of public road in Jackson Township, said county and state: Beginning to vacate on the public road leading from Twin Rocks to the Wm. Penn Highway, at Ford's Corner, at a point where the public road leading off said Ford's corner - Twin Rocks roads leads eastward to a point on the Nanty-Glo - Munday's Corner, near the "Lorain Houses" and to vacate to a point on said last mentioned road 2806 feet eastward from said point of beginning and to ~~vacate~~ supply a piece of road from the point of ending of the piece of road proposed to be vacated to and ending on said Ford's Corner - Twin Rocks road at a point approximately 5125 feet northward from said Ford's Corner, on said Twin Rocks road; all in Jackson Township, said county and state: will meet on said Ford's Corner - Twin Rocks road at the juncture of the road leading toward the "Lorain Houses on Wednesday, April 22" 1931, at 10:00 o'clock a. m., for the purpose of performing the duties of their said appointment.

A. M. Shoemaker,

J. D. Ritter and

Adam Shuman,

Viewers.

Service of notice of the time and place of meeting of the Viewers, as above stated, is hereby accepted by the undersigned Supervisors of Jackson Twp., Cambria Co., Pa.

John McLaughlin

H. A. Rose

A. B. B. B.

Supervisors.

NOTICE OF VIEW.

Notice is hereby given that the Viewers appointed by the Court of Quarter Sessions of Cambria County, Pennsylvania, to view and determine as to the propriety of vacating and supplying a certain piece of public road in Jackson Township, Cambria Co., Pa: Beginning to vacate at a point on the public road leading from Twin Rocks to the William Penn Highway, at Fords Corner, where the public road leading from said Twin Rocks ~~XXXX~~ to said highway is met by the road leading therefrom, in an ~~xxxxxx~~ easterly direction and ending on the Nanty-Glo - Munday's Corner road, at a point at or near the "Lorain Houses" and ending at a point on said last mentioned road at a point 2806 ft. eastward, along said road, from said juncture with said Twin Rocks - Wm. Penn Highway road and beginning to supply at the point of ending of the portion of road proposed to be vacated and ending on said Twin Rocks - Wm. Penn Highway road at a point approximately 5125 feet northward from Fords Corner; all in Jackson Township, said county and state: will meet on said road leading from Ford's Corner to Twin Rocks at the juncture of the road leading eastward to the "Lorain Houses" in Jackson Township, Cambria Co., Pa., on the 22nd day of April, 1931, at 10:00 o'clock a. m., for the purpose of performing the duties of their said appointment.

A. M. Shoemaker,

J. D. Ritter and

Adam Shuman,

Viewers.

cate & Supply Road - Ja con Turp
no 6 Mar 1901.

Costs of View

A. M. Shoemaker

Preparing posting & serving
notices of view ^{and} preparing
& serving notices laying out road 18⁰⁰

Stenographer & stationery — 27⁵⁰

auto hire 20 miles @ 10¢ — 2⁰⁰

3/4 Day on View — 9⁰⁰

20 miles — 2⁰⁰

Survey, plotting, drafting
prints & Transportation &c 47³⁰

Preparing, having signed
assembling & filing report — 18⁰⁰

Stenographer & stationery 2³⁰

\$101³⁵

J. D. Ritter

Day on View \$12⁰⁰

54 miles @ 10¢ per mi 5⁴⁰

17⁴⁰

Adam Sherman

1/2 Day on View ^{and} 18⁰⁰

laying out of road — 20

2 miles — 18²⁰

McGowan
Arthur Griffith

State of Pennsylvania

SS.

County of Cambria

Before me, James McClune, Deputy Controller, personally came A. M. Shoemaker, one of the viewers named on the within order of view, who being sworn according to law deposes and says that the items contained in the bill hereto attached; relative to time of employment, milage, Stenoghapher and stationery, postage &c., are correct and the expense of auto hire stenographer, stationery, help &c. are paid and settled as he varily believes.

A. M. Shoemaker

Sworn and subscribed to
before me this 11 th. day
of May, A. D., 1931.

James McClune
Deputy Controller.

Commonwealth of Pennsylvania, }
County of Cambria. } SS.

At a Court of Quarter Sessions of the Peace of the County of Cambria held at Ebensburg, in the said County, on the 6th day of April A. D. 1921, before the Honorable Judge of the said Court: Upon the petition of divers inhabitants of the Township of Jackson, in the said County, setting forth that they ~~have known~~

~~and have known~~
~~that a public road was long since laid out, leading from the public~~
~~road from Twin Rocks to the Pittsburgh - Philadelphia Turnpike,~~
~~now the William Penn Highway, at Ford's Corner; in Jackson Township,~~
~~and ending on the public road leading from Nanty Glo to said Turn-~~
~~pike at Munday's Corner, at a point on said road near the "Lorain~~
~~Houses". The proceedings relative to the laying out of said road~~
~~being entered to No. 5 March Sessions, 1901.~~

That a portion of said road as opened and in use by the public is inconvenient and burdensome to maintain and by reason of the grade and turns is dangerous for traffic, and whereas both the grade and alignment can be much improved by the vacating and supplying of the westerly portion of said road.

Therefore your petitioners pray your honorable Court to appoint three members of the Permanent Board of Viewers of Cambria County to view and determine as to the propriety of vacating and supplying the following portion of said above described road, viz: To vacate from the westerly terminus of the piece of road above described, beginning at its juncture with the Twin Rocks - William Penn Highway road to a point located by measuring along said first above described public road, in the direction of said "Lorain Houses" for a distance of twenty eight hundred six feet and to supply from the point of ending just mentioned to a point, on said William Penn Highway - Twin Rocks road, 5125 feet northward from Ford's Corner, at the juncture of said Twin Rocks Road with said above mentioned Turn Pike; all in Jackson Township

and therefore praying the Court to appoint proper persons to vacate and supply
view and lay out the same according
to law. The Court, upon due consideration had of the premises, do order and appoint

A. M. Shoemaker surveyor, and

Adam Shuman and J. D. Ritter
viewers, to view the ground proposed for said road, and if they view the same, and shall agree that there is occasion for such road, they shall proceed to lay out the same, having respect to the shortest distance and the best ground for a road, and in such manner as shall do the least injury to private property, and also be as far as practicable, agreeable to the desires of the petitioners, and that they make a report of their proceedings to the next Court of Quarter Sessions to be held for said County, stating particularly whether they judge the same necessary for a public or private road, together with a plot or draft thereof, and the courses and distances, and references to the improvements through which it may pass.

By the Court.

Attest:

Frank E. Ruff, Clerk.

NOTE. "It shall be the duty of all persons appointed in the several counties of this Commonwealth to view and review any public or private road or bridge, if they shall decide in favor of locating said road or bridge, to endeavor to procure from the person or persons over whose land such location may be made releases from all claims for damages that might arise from the opening of such road or the building of such bridge; and in every case where said viewers shall fail to procure such releases, and it shall appear to them that any damages will be sustained, it shall be their duty to assess the damages and make report thereof signed by a majority of their number, and return the same, together with all releases obtained, to the Court of Quarter Sessions, and the damages so assessed shall be conclusive, or may be subject to appeal, review or modification, as may be provided by existing laws in the different counties of this Commonwealth."

"The persons appointed as aforesaid shall view such ground, and if they shall agree that there is occasion for a road, they shall proceed to lay out the same, having respect to the shortest distance, and the best ground for a road, and in such manner as shall do the least injury to private property, and also be, as far as practicable, agreeable to the desire of the petitioners."

"The viewers, as aforesaid, shall make report at the next term of said Court, and in the said report shall state particularly: First, who of them were present at the view, second, whether they were severally sworn or affirmed; third, whether the road desired be necessary for a public or private road; they shall also annex and return to the Court a plot or draft thereof, stating the courses and distances, and noting briefly the improvements through which it may pass; and, whenever practicable, the viewers shall lay out the said roads at an elevation not exceeding five degrees (except at the crossing of ravines and streams), where, by moderate filling and bridging, the declination of the road may be preserved within that limit."

NO 6, March SESSIONS, 1931

Order to view vacate and supply

road in Jackson Township

and

Report of Viewers

Filed 11 May 1931

Viewers

A. M. Shoemaker

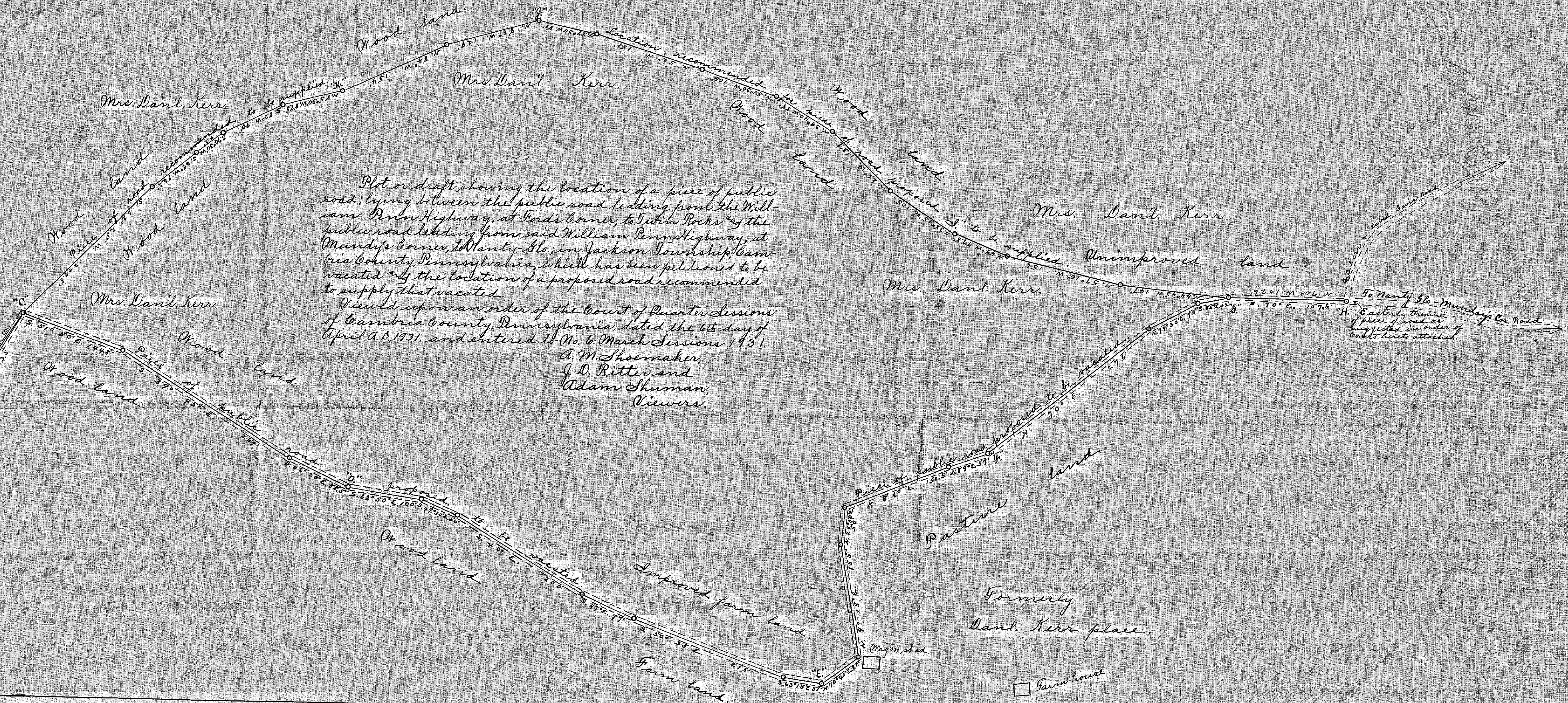
Adam Shuman

J. D. Ritter

Clerk 90 cts.

Westerly terminus of piece of public road proposed to be vacated as indicated on attached order of the Court of Quarter Sessions.

Westerly terminus of piece of road proposed to be supplied as indicated on attached order of Court.



Plot or draft showing the location of a piece of public road; lying between the public road leading from the William Penn Highway, at Ford's Corner, to Tuten Rocks and the public road leading from said William Penn Highway, at Mundy's Corner, to Nanty-Glo; in Jackson Township, Cambria County, Pennsylvania, which has been petitioned to be vacated and the location of a proposed road recommended to supply that vacated.

Viewed upon an order of the Court of Quarter Sessions of Cambria County, Pennsylvania, dated the 6th day of April A.D. 1931, and entered to No. 6 March Sessions 1931.

A. M. Shoemaker,
J. D. Ritter and
Adam Shuman,
Viewers.

R E P O R T O F V I E W E R S .

To the Honorable, the Judges of the Court of Quarter Sessions
of Cambria County, Pennsylvania.

We, the undersigned members of the Permanent Board of Viewers of Cambria County, appointed by your honorable Court and upon the attached order directed to view and determine as to the advisability of vacating and supplying a certain piece of public road in Jackson Township, Cambria County, Pennsylvania, lying between the public road leading from the William Penn Highway, at Ford's Corner, to Twin Rocks, and the public road leading from the same highway, at Mundy's Corner, to Nanty-Glo; as is more definitely and particularly described in the order of Court, hereto attached, respectfully report.

That having given due notice of the view and of the time and place of meeting of the viewers, to the Commissioners of Cambria County and the Supervisors of the Township of Jackson and having them accept service of notices hereto attached, and to the traveling public by printed hand bills posted in public and conspicuous places at and near the termini and along the route of the piece of road proposed to be vacated; and having been each first duly sworn according to law to perform the duties of our appointment faithfully, impartially and to the best of our judgment and ability: All of us met at the time and place appointed, in accord with the notices given and posted as aforesaid, and having gone over and carefully examined the premises and having determined that the old road, between the points indicated, was exceedingly steep in several places and contained three steep and dangerous curves, which should if at all possible, be eliminated, and having gone over and carefully viewed the surrounding territory we ascertained that a new and much better location for the piece of road between the termini indicated on the attached order could be had; accordingly we proceeded to vacate and supply the piece of road, as directed in said attached order, and herein recommend to your honorable Court that the piece of old road, hereinafter described, should be vacated and the piece of new road as laid out and likewise hereinafter

described, should be supplied instead of that vacated.

A plot or draft showing the location of each piece of road, that recommended to be vacated and that suggested to be supplied, with a notation of the kind of land through and over which the same was laid out and the improvement along same indicated, is hereto attached and made a part of this report.

The piece of road suggested to be vacated, beginning on the Ford's Corner - Twin Rocks road, as indicated on the attached order, and ending on the road leading thence toward Nanty-Glo, a part of which is hereby intended to be vacated, takes the following courses and distances, viz: south 80° 30' east, 173.4 feet, north 79° east, 66.2 feet, north 49° east 243.5 feet, south 51° 50' east 144.8 feet, south 39° east 45' ~~feet~~ east 267 feet, south 46° 20' east 88.5 feet, south 62° 50' east 100 feet, south 49° 30' east 54 feet, south 40° east 200 feet, south 47° east 77 feet, south 50° 35' east 218 feet, south 63° 15' east 51 feet, north 70° 45' east 60 feet, north 9° 15' east 155 feet, north 24° 50' east 50 feet, north 86° east 150.5 feet, north 89° east 57 ft., north 70° east 276 ft., north 79° 30' east 75 ft., south 85° east 42 ft. and south 70° east 157.6 ft. to the easterly terminii, and to supply from this point north 70° west 157.6 ft., north 64° 45' west 147 ft., north 57° 10' west 156 ft., north 49° west 77.8 ft., north 38° 15' west 105 ft., north 25° west 113 ft., north 39° 40' west 88 ft., north 51° 30' west 106 ft., north 52° west 151 ft., north 57° 30' west 81 ft., north 86° west 129 ft., north 84° west 154 ft., north 85° 30' west 83.3 ft., south 82° west 90 ft., south 70° 39' west 43 ft., south 69° west 76.2 ft., south 62° 25' west 244.8 ft., south 51° 38' west 147 ft., south 61° 15' west 115 ft., south 79° 30' west 165 ft. to the Ford's Cor. - Twin Rocks road, and thence north 4° 30' west 156 ft. to the terminii of the piece of road proposed to be supplied.

Witness our hands this 11th.
day of May, A. D., 1931.

Adam Sherman

A. M. Shoemaker

J. D. Ritter

Viewers.

Having been unable to secure a release of damages from Mrs. Dan'l. Karr, through and over whose land the new road, as laid out, passes, we have assessed her damages at Thirty Dollars.

Dated May 11th., 1931.

A. M. Shoemaker

No. 6 *March* ~~June~~ Term, 1931.

In The Court of Quarter
Sessions of Cambria County,
Pennsylvania.

In the Matter of vacating
and supplying part of a
Twonship Road in Jackson
Township, Cambria County,
Pennsylvania.

PETITION FOR APPOINTMENT
OF VIEWERS.

Filed 6 April 1931

*Now 6 April 1931 the
within Petition presented and
under consideration
A. M. Shaeffer Esq.
Adam Shuman and
J. O. Rette are appointed
viewers to view the
premises and make
report as provided by
law. By the Court*

McKernan

ALBERT L. O'CONNOR

ATTORNEY AT LAW

EBENSBURG ^{AND} LORETTO, PA.

IN THE COURT OF QUARTER SESSIONS OF CAMBRIA COUNTY, PENNSYLVANIA

To the Honorable, the Judges of said court:-

The Petition of the undersigned citizens of the Township of Jackson, Cambria County, Pennsylvania, respectfully represents;

That a public road was long since laid out, leading from the public road from Twin Rocks to the Pittsburg - Philadelphia Turnpike & now the William Penn highway, at Fords Corner; in Jackson Township, and ending on the public road leading from Nanty Glo to said Turnpike at Munday's Corner, at a point on said road near the "Lorain Houses". The proceedings relative to the laying out of said road being entered to No. 5 March Sessions 1901.

That a portion of said road as opened and in use by the public is inconvenient and burdensome to maintain and by reason of the grade and turns is dangerous for traffic, and whereas both the grade and alignment can be much improved by the vacating and supplying of the westerly portion of said road:

Therefore your petitioners pray your honorable Court to appoint three members of the Permanent Board of Viewers of Cambria County to view and determine as to the propriety of vacating and supplying the following portion of said above described road, viz:

To vacate from the westerly termini of the piece of road above described, ^{beginning} at its juncture with the Twin Rocks - William Penn Highway road to a point located by measuring along said first above described public road, in the direction of said "Lorain Houses" for a distance of twenty eight hundred six feet and to supply from the point of ending just mentioned to a point, on said William Penn Highway - Twin Rocks road, 5125 feet northward from Ford's Corner, at the juncture of said Twin Rocks Road with said above mentioned Turn Pike: all in Jackson Township, Cambria County Pennsylvania.

And they will ever pray &c.

and the Court of
Quarter Sessions
of Cambridge, Pa

Petition to Vacate
and supply a portion
of public road
leading from the
Twin-Rocks -
near Penn Highway
to the Maestly
near Penn Highway
in Jackson Twp,
said County state.

James P. Rogers
Clarence E. Rogers
Edward Scalf
John Sturman
J. R. Sturman

John W. Albough
H. K. Rose

Supervisor:
Supervisor Mrs

<u>T. L. Rager</u>	<u>Alvin C. Ford</u>
<u>H. W. Rager</u>	<u>Lewis W. Ford</u>
<u>Wm J. Shuman</u>	<u>L. B. Johns</u>
<u>M. D. Rager</u>	<u>George W. Miller</u>
<u>J. A. Rager</u>	<u>B. F. Rager</u>
<u>P. A. Handlon</u>	<u>O. F. Sellers</u>
<u>Jackson Richong</u>	<u>George Phipps</u>
<u>Thomas S. Jefferson</u>	<u>Mike Barron</u>
<u>R. D. Rager</u>	<u>John Morgan</u>
<u>B. F. Ford</u>	<u>David S. Davis</u>

State of Pennsylvania

SS.

County of Cambria

Before me the subscriber a justice
of the peace in and for said county and state, personal-
 ly came David S. Davis, one of the petition-
 ers above signing, who being by me duly sworn according to law
 deposes and says that the facts set forth are true and correct
 to the best of his knowledge and belief.

David S. Davis

Sworn and subscribed to before me this 16th day of March A.D.,
 1931.

William J. K. D.
justice of the peace
my com. exp. January 4 1932

IN THE COURT OF QUARTER SESSIONS OF CAMBRIA COUNTY, PENNSYLVANIA.
TO THE HONORABLE, THE JUDGES OF SAIL COURT:

The Petition of the undersigned citizens of the Township of Jackson, Cambria County, Pennsylvania, respectfully represents:

That a public road was long since laid out, leading from the public road from Twin Rocks to the Pittsburgh-Philadelphia Turnpike (now the William Penn Highway), at Fords Corner; in Jackson Township, and ending on the public road leading from Nanty-Glo to said Turnpike at Lunday's Corners, at a point on said road near the "Lorain Houses". The proceedings relative to the laying out of said road being entered to No. 5 Larch Sessions, 1901.

That a portion of said road as opened and in use by the public is inconvenient and burdensome to maintain and by reason of the grade and turns is dangerous for traffic, and whereas both the grade and alignment can be much improved by the vacating and supplying of the westerly portion of said road;


Therefore your petitioners pray your Honorable Court to appoint three members of the Permanent Board of Viewers of Cambria County to view and determine as to the propriety of vacating and supplying the following portion of the said above described road, viz:

To vacate from the westerly terminus of the piece of road above described, beginning at its juncture with the Twin Rocks-William Penn Highway road to a point located by measuring along said first above described public road, in the direction of said "Lorain Houses" for a distance of twenty-eight hundred six feet and to supply from the point of ending just mentioned to a point, on said William-Penn Highway - Twin Rocks road, 5125 feet northward from Ford's Corner, at the juncture of said Twin Rocks Road with said above mentioned Turn Pike; all in Jackson Township, Cambria County, Pennsylvania.

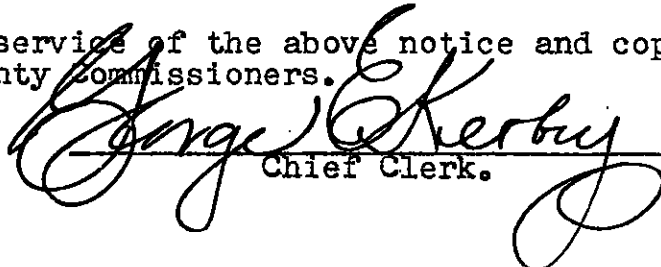
And they will ever pray, &c.

____ To The Commissioners of Cambria County, Pennsylvania:_____

You are hereby notified that on or about Monday, April 6th, 1931, the foregoing petition will be presented to the above named Court.


Attorney for Petitioners.

I hereby accept service of the above notice and copy of the petition for the County Commissioners.


Chief Clerk.