

NO. 1 WNU Sessions, 1931.

In the Court of Quarter
Sessions, Cambria County, Pa.

Petition for appointment
of viewers for laying out of
a public road in Park Hill,
in the Township of East
Taylor, Cambria County,
Pennsylvania.

Decree inside.

Filed 4 June 1931

DONALD J. PERRY
ATTORNEY AT-LAW

OTTO BUILDING
234 FRANKLIN STREET

JOHNSTOWN, PA.

In re petition for laying out of a public road leading from corner of Lot No. 210 as laid out in Park Hill by the Conemaugh Improvement Company; thence from Beech Street; thence along Hazel Street to Daisy Street; thence along Daisy Street to Eighth Street; thence along Eighth Street to Cedar Street; thence along Cedar Street to Beech Street, the Street of beginning, in East Taylor Township, Park Hill, Cambria County, Pennsylvania.

IN THE COURT OF QUARTER SESSIONS OF CAMBRIA COUNTY, PENNSYLVANIA.

No. _____ Sessions, 1931.

PETITION FOR LAYING OUT OF A PUBLIC ROAD.

TO THE HONORABLE, THE JUDGES OF SAID COURT:

The petition of the undersigned inhabitants of the Township of East Taylor, in the said County, respectfully showeth:

That your petitioners labor under great inconvenience for want of a public road or highway, and that there is an absolute necessity for the same in Park Hill, in the Township of East Taylor, said County and State, to begin at a point at the end of the paved public road or highway known as Beech Street and the corner of Lot No. 210 and the intersection of Hazel Street as shown on the map or plan of lots of Park Hill recorded in the office of the Recorder of Deeds in and for the said County, and as laid out by the Conemaugh Improvement Company on June 19, 1917 in a public road leading from the said point to and extending thence to a point known as the intersection of Cedar and Beech Streets and the corner of Lot No. 207 at its intersection on Beech Street as laid out by the Conemaugh Improvement Company on its Plan of Lots of Park Hill at the intersection of the said Beech Street and Cedar Street, to-wit; Three hundred sixty-one (361) feet from the place of beginning, along the said Beech Street from the place of beginning to the intersection of Beech and Cedar Streets; being more definitely described as the point of ending of the said proposed road or public highway as the corner of Lot Nos. 208 and 207 at the intersection of Beech and Cedar Streets, to-wit; Two Hundred Fifty-six (256) feet in a horizontal line from Hazel Street in the said Township and as laid out in said Plan of Lots.

Your petitioners therefore pray your Honorable Court to appoint proper persons to view and layout the same according to law and further to inquire into the propriety of the laying out of the aforesaid public road.

And they will ever pray, etc.


Verina Mularsky
Walter Mularsky
Joseph Kyzymowski
Miss Monday

Mrs Amelia Burnot
John Burnot
Stanley Kyzymowski
Rosalina Kyzymowski

Mary Grozovich
 Louis Martinic
 Annie Martinic
 Mary Zalic
 Helen Berginsky
 Victor Berginsky
 Alexander Ziemba
 Jhatujech Wince
 Jhatujech Marge
 Matt Tarona
 Michael Wagner
 D. J. Dunning
 Mrs. F. Gummyer
 Mrs. A. Coppola

Anna Gabrenya
 Jacob Gabrenya
 Anthony M. Gausky
~~Frederick M. Gausky~~
 Ursula Muesic
 Clara Lint
 William Lint
 Gregor Ckada
 Rose Ckada
 John Jernycer
 Rose Jernycic
 Mary Modic
 William Thornton
 Mae Thornton


I hereby certify that the foregoing petition for the appointment of viewers is lawful and conforms to the propose of the petitioners, and that the same is regular and in due form to the best of my knowledge and belief.


 Attorney for Petitioners.


State of Pennsylvania:)
 County of Cambria) SS:

Before me, the subscriber, a Notary Public in and for said County and State, personally came Walter Mubarsky and Herman Monday who being duly sworn according to law do depose and say that the statements of fact set forth in the foregoing petition are true and correct, and that all the signers of the said petition are inhabitants and residents of the said Township of East Taylor, Cambria County, Pennsylvania.

Sworn to and subscribed before me this 1st day of June A.D. 1931.


 Notary Public





My Commission expires Monday Jan. 1932

D E C R E E

And now, the 3 day of June A.D. 1931,

Muloo Bangadur Esq., S. E. Dealey and
Deon Lamb are appointed viewers for the purposes
prayed for in the above petition.

Amul Kumar Reddy
BY THE COURT.
P. J. C. S. P.

IN THE COURT OF QUARTER SESSIONS,
CAMBRIA COUNTY, PENNSYLVANIA.
NO. 1 JUNE SESSIONS, 1931.

IN RE VIEWING AND LAYING
OUT PUBLIC ROAD IN EAST TAYLOR
TOWNSHIP, CAMBRIA COUNTY,
PENNSYLVANIA - BEECH STREET.

REPORT OF VIEWERS.

Filed 6 July 1931

MAHLON J. BAUMGARDNER
ATTORNEY AT LAW
JOHNSTOWN, PENNA.
SWANE BLDG.

14 Sept. 1931 Approved.

14 Dec. 1931 Approved absolutely.

Frank B. Hoff
Book

[Handwritten signatures]
Crawford
H. Hoff

IN RE VIEWING AND LAYING
OUT PUBLIC ROAD IN EAST TAYLOR
TOWNSHIP, CAMBRIA COUNTY,
PENNSYLVANIA - BEECH STREET.

IN THE COURT OF QUARTER SESSIONS,
CAMBRIA COUNTY, PENNSYLVANIA.

NO. 1 JUNE SESSIONS, 1931.

REPORT OF VIEWERS.

TO THE HONORABLE, THE JUDGES OF SAID COURT:

We, the undersigned Viewers, appointed by the annexed order of Court to view the premises for the purpose of supplying a public highway leading from a point at the end of the paved public road or highway known as Beech Street, and corner of Lot #210, and the intersection of Hazel Street, as shown on the map or plan of lots of Park Hill, recorded in the office of the Recorder of Deeds in and for the said County, and as laid out by the Conemaugh Improvement Company on June 19, 1917, in a public road leading from the said point to and extending thence to a point known as the intersection of Cedar and Beech Streets and the corner of Lot #207, at its intersection on Beech Street as laid out by the Conemaugh Improvement Company on its plan of lots of Park Hill, at the intersection of the said Beech Street and Cedar Street, to wit: three hundred sixty-one (361) feet from the place of beginning, along the said Beech Street from the place of beginning to the intersection of Beech Street and Cedar Street; being more definitely described as the point of ending of the said proposed road or public highway as the corner of Lots Nos. 208 and 207, at the intersection of Beech and Cedar Streets, to wit: two hundred fifty-six (256) feet in a horizontal line from Hazel Street in the said Township and as laid out in said Plan of Lots, respectfully report:-

That we were duly sworn or affirmed as members of the Permanent Board of Viewers of Cambria County, as shown by the records of said Court; that we gave due public notice of the time and place of said meeting of Viewers by hand bills posted on the premises, and by notice served upon the Commissioners of Cambria County, upon Charles C. Greer, Esq., Solicitor for the Supervisors of the Township of East Taylor, and upon Donald E. Perry, Esq., Attorney for the Petitioners, all of whom accepted service at least ten days prior to the time of the making of said view, evidence of which is shown by copies of said notices hereto attached and made a part of this report; that we met upon the premises according to the notice given at the place of beginning, in the Village of Park Hill, on the nineteenth day of June, 1931, at nine o'clock A. M., Eastern Standard Time, and proceeded with the duties of our appointment.

We viewed the site and locality of the road proposed to be laid out, making a personal inspection of the ground between the points designated in the petition and order. There were present at said view a large number of citizens interested in having the road laid out, together with Donald E. Perry, Esq., who represented the petitioners; the Supervisors of the Township of East Taylor, with their Solicitor, Charles C. Greer, Esq.; and the members of the Board of Viewers. After spending considerable time in going over the road proposed to be laid out, the Supervisors, together with Charles C. Greer, Esq.

requested a continuance of the view for the purpose of the Board of Supervisors of East Taylor Township preparing proper resolutions. The said request was granted, and it was mutually agreed by and between all the parties interested that the view be continued until Saturday, June 27, A. D. 1931, at ten o'clock A. M., in the offices of Mahlon J. Baumgardner, Swank Building, Johnstown, Cambria County, Pennsylvania.

Pursuant to said adjournment had thereto, the Viewers, together with Charles C. Greer, met in the offices of Mahlon J. Baumgardner aforesaid and Charles C. Greer delivered to the Board of Viewers a resolution passed by the Board of Township Supervisors of East Taylor Township, on June 23, 1931, which resolution is as follows:-

"That the dedicated street in the Village of Park Hill, known as Hazel Street, from its intersection with Beech Street to its intersection with Poplar Street on the hereinafter mentioned plan; and Cedar Street on said plan from its intersection with Beech Street to its intersection with Eighth Avenue; said dedicated streets being on the Plan of Park Hill as laid out for the Conemaugh Improvement Company by O. P. Thomas, C. E., and recorded in the office of the Recorder of Deeds of Cambria County, Pennsylvania, in Plat Book Vol. 1, Page 90, be accepted as public highways of the said township of East Taylor as of the width on said plan shown; and that the consent of the Court of Quarter Sessions be obtained upon petition filed and that the said petition have accompanying it for filing with the Clerk of Quarter Sessions of Cambria County a certified and attested copy of this resolution, with the consent of the Court endorsed thereon."

That the said petition, asking for the dedication of the hereinabove described streets, was presented to the Court of Quarter Sessions on Monday, June 29, 1931, and that on said date, to wit: June 29, 1931, "The foregoing petition having been read, and the duly certified and attested copy of the resolution accompanying the same having been considered, the Court do give consent to the acceptance of the highways therein mentioned and described as part of the highway system of East Taylor Township. By the Court, Evans, P.J."

An extract from the record, as it appears in the office of Frank C. Robb, Clerk of the Court of Quarter Sessions of Cambria County, is hereto attached and made a part of this report.

The Board of Viewers, therefore, file the above report. The Board of Supervisors of East Taylor Township having an order of Court, giving consent to the acceptance of the highways therein mentioned, the Board of Viewers have nothing further to report.

WITNESS our hands and seals this third day of July, A. D. 1931.

Mahlon J. Baumgardner (SEAL)
Charles C. Greer (SEAL)
Dixon Tompkins (SEAL)
Viewers.

IN RE VIEWING AND LAYING OUT
PUBLIC ROAD IN EAST TAYLOR
TOWNSHIP, CAMBRIA COUNTY,
PENNSYLVANIA - BEECH STREET.

IN THE COURT OF QUARTER SESSIONS,
CAMBRIA COUNTY, PENNSYLVANIA.

NO. 1 JUNE SESSIONS, 1931.

TO MAHLON J. BAUMGARDNER, S. E. DICKEY
AND DIXON TOMB, DRS.

Mahlon J. Baumgardner, Dr.

Data and preparing Notices to View	\$12.00	} 18
Stenographer and stationery	3.00	
Posting Notices to View	12.00	
Mileage	.60	
Obtaining Acceptance of Service on all parties	12.00	
Making View	12.00	
Mileage	.60	
Going over data, and conference re: resolution	12.00	} 18
Data and preparing Report of Viewers	12.00	
Stenographer and stationery	2.50	
		<u>\$78.70</u>
		<u>12</u>
		<u>66.70</u>

S. E. Dickey, Dr.

(See statement attached.) ----- \$37.85 ✓

Dixon Tomb, Dr.

Making View	\$12.00	
Mileage	.60	
Going over data, and conference re: resolution	12.00	\$24.60 ✓

Alice A. Paessler, Dr.

To taking affidavits of Viewers ----- \$ 1.50 ✓

15/31

Receipt Baumgardner

Sarah H. Walker

Exc. of Baumgardner

JOHNSTOWN, PA. June 29 192 31

Cambria County, No. 1 June Session 1931

TO S. E. DICKEY & CO. DR.
 CIVIL MINING AND CONSULTING ENGINEERS
 809-811 JOHNSTOWN TRUST BLDG.
 JOHNSTOWN, PENNA.

NATURE OF WORK

TERMS NET CASH

STATEMENTS RENDERED MONTHLY

Making view	12	00
Mileage		60
Data & Preparing plan	12	00
Going over data & resolutions, meeting & data for report	12	00
Tracing cloth		50
Blue prints		75
	\$ 37	85

IN RE VIEWING AND LAYING OUT
PUBLIC ROAD IN EAST TAYLOR
TOWNSHIP, GAMBRIA COUNTY,
PENNSYLVANIA - BEECH STREET.

IN THE COURT OF QUARTER SESSIONS,
GAMBRIA COUNTY, PENNSYLVANIA.

NO. 1 JUNE SESSIONS, 1931.

NOTICE TO VIEW.

We, the undersigned Viewers, appointed by the above order of Court on petition of inhabitants of East Taylor Township, setting forth that they labor under great inconvenience for want of a public road or highway to lead from a point at the end of the paved public road or highway known as Beech Street and the corner of Lot No. 210, and the intersection of Hazel Street as shown on the map or plan of lots of Park Hill, recorded in the office of the Recorder of Deeds in and for the said County, and as laid out by the Conemaugh Improvement Company on June 19, 1917, in a public road leading from the said point to and extending thence to a point known as the intersection on Beech Street as laid out by the Conemaugh Improvement Company on its plan of lots of Park Hill at the intersection of the said Beech Street and Cedar Street, to wit: three hundred sixty-one (361) feet from the place of beginning, along the said Beech Street from the place of beginning to the intersection of Beech and Cedar Streets; being more definitely described as the point of ending of the said proposed road or public highway as the corner of Lots Nos. 208 and 207, at the intersection of Beech and Cedar Streets, to wit: two hundred fifty-six (256) feet in a horizontal line from Hazel Street in the said Township and as laid out in said Plan of Lots, will meet at the place of beginning, on Friday June 19, 1931, at nine o'clock A. M., Eastern Standard Time, for the purpose of performing the duties of our appointment.

MAHLON J. BAUMGARDNER,
S. E. DICKEY,
DIXON TOMB.

Viewers.

AND NOW, this 8th day of June, A. D. 1931, I hereby accept service of the above Notice to View, as Counsel for the Petitioners, and acknowledge to have received a copy of same.

Ronald J. Perry
Counsel for Petitioners.

IN RE VIEWING AND LAYING OUT
PUBLIC ROAD IN EAST TAYLOR
TOWNSHIP, CAMBRIA COUNTY,
PENNSYLVANIA - BEECH STREET.

IN THE COURT OF QUARTER SESSIONS,
CAMBRIA COUNTY, PENNSYLVANIA.
NO. 1 JUNE SESSIONS, 1931.

NOTICE TO VIEW.

We, the undersigned Viewers, appointed by the above order of Court on petition of inhabitants of East Taylor Township, setting forth that they labor under great inconvenience for want of a public road or highway to lead from a point at the end of the paved public road or highway known as Beech Street and the corner of Lot No. 210, and the intersection of Hazel Street as shown on the map or plan of lots of Park Hill, recorded in the office of the Recorder of Deeds in and for the said County, and as laid out by the Conemaugh Improvement Company on June 19, 1917, in a public road leading from the said point to and extending thence to a point known as the intersection on Beech Street as laid out by the Conemaugh Improvement Company on its plan of lots of Park Hill at the intersection of the said Beech Street and Cedar Street, to wit: three hundred sixty-one (361) feet from the place of beginning, along the said Beech Street from the place of beginning to the intersection of Beech and Cedar Streets; being more definitely described as the point of ending of the said proposed road or public highway as the corner of Lots Nos. 208 and 207, at the intersection of Beech and Cedar Streets, to wit: two hundred fifty-six (256) feet in a horizontal line from Hazel Street in the said Township and as laid out in said Plan of Lots, will meet at the place of beginning, on Friday June 19, 1931, at nine o'clock A. M., Eastern Standard Time, for the purpose of performing the duties of our appointment.

MAHLON J. BAUMGARDNER,
S. E. DICKEY,
DIXON TOMB.
Viewers.

AND NOW, this 8..... day of June, 1931, I hereby accept service of the above Notice to View, as Counsel for the Commissioners of Cambria County, and acknowledge to have received a copy of same.

George E. Herbig
Counsel for County Commissioners.
chug clerk

IN RE VIEWING AND LAYING OUT
PUBLIC ROAD IN EAST TAYLOR
TOWNSHIP, CAMBRIA COUNTY,
PENNSYLVANIA - BEECH STREET.

IN THE COURT OF QUARTER SESSIONS,
CAMBRIA COUNTY, PENNSYLVANIA.

NO. 1 JUNE SESSIONS, 1931.

NOTICE TO VIEW.

We, the undersigned Viewers, appointed by the above order of Court on petition of inhabitants of East Taylor Township, setting forth that they labor under great inconvenience for want of a public road or highway to lead from a point at the end of the paved public road or highway known as Beech Street and the corner of Lot No. 210, and the intersection of Hazel Street as shown on the map or plan of lots of Park Hill, recorded in the office of the Recorder of Deeds in and for the said County, and as laid out by the Conemaugh Improvement Company of June 19, 1917, in a public road leading from the said point to and extending thence to a point known as the intersection of Cedar and Beech Streets and the corner of Lot No. 207, at its intersection on Beech Street as laid out by the Conemaugh Improvement Company on its plan of lots of Park Hill, at the intersection of the said Beech Street and Cedar Street, to wit: three hundred sixty-one (361) feet from the place of beginning, along the said Beech Street from the place of beginning to the intersection of Beech and Cedar Streets from the place of beginning to the intersection of Beech and Cedar Streets; being more particularly described as the point of ending of the said proposed road or public highway as the corner of Lots Nos. 208 and 207, at the intersection of Beech and Cedar Streets, to wit: two hundred fifty-six (256) feet in a horizontal line from Hazel Street in the said Township and as laid out in said Plan of Lots, will meet at the place of beginning, on Friday, June 19, 1931, at nine o'clock A. M., Eastern Standard Time, for the purpose of performing the duties of our appointment.

MAHLON J. BAUMGARDNER,
S. E. DICKEY,
DIXON TOMB.

Viewers.

AND NOW, this 10th day of June, A. D. 1931, I hereby accept service of the above Notice to View, as Secretary of the Board of Supervisors of East Taylor Township, and acknowledge to have received a copy of same.


Secretary.

IN RE VIEWING AND LAYING OUT
PUBLIC ROAD IN EAST TAYLOR
TOWNSHIP, CAMBERIA COUNTY,
PENNSYLVANIA - BEECH STREET.

IN THE COURT OF QUARTER SESSIONS,
CAMBERIA COUNTY, PENNSYLVANIA.

NO. 1 JUNE SESSIONS, 1931.

NOTICE TO VIEW

We, the undersigned Viewers, appointed by the above order of Court on petition of inhabitants of East Taylor Township, setting forth that they labor under great inconvenience for want of a public road or highway to lead from a point at the end of the paved public road or highway known as Beech Street and the corner of Lot No. 210, and the intersection of Hazel Street as shown on the map or plan of lots of Park Hill, recorded in the office of the Recorder of Deeds in and for the said County, and as laid out by the Conemaugh Improvement Company of June 19, 1917, in a public road leading from the said point to and extending thence to a point known as the intersection of Cedar and Beech Streets and the corner of Lot No. 207, at its intersection on Beech Street as laid out by the Conemaugh Improvement Company on its plan of lots of Park Hill at the intersection of the said Beech Street and Cedar Street, to wit: Three hundred sixty-one (361) feet from the place of beginning, along the said Beech Street from the place of beginning to the intersection of Beech and Cedar Streets; being more definitely described as the point of ending of the said proposed road or public highway as the corner of Lots Nos. 208 and 207, at the intersection of Beech and Cedar Streets, to wit: Two Hundred Fifty-six (256) feet in a horizontal line from Hazel Street in the said Township and as laid out in said Plan of Lots, will meet at the place of beginning, on Friday, June 19, 1931, at nine o'clock A. M., Eastern STANDARD Time, for the purpose of performing the duties of our appointment.

MAHLON J. BAUMGARDNER
S. E. DICKEY,
DIXON TOLB.

Viewers.

Attest: A true copy.

Harry Page
Secretary.

MEETING OF THE BOARD OF TOWNSHIP SUPERVISORS OF THE TOWNSHIP OF EAST TAYLOR, CAMBRIA COUNTY, PENNSYLVANIA, HELD THE 23RD DAY OF JUNE, 1931.

MOVED BY

Harry Page

SECONDED BY

Harry Leidy

That the dedicated street in the village of Park Hill known as Hazel Street, from its intersection with Beech Street to its intersection with Poplar Street on the hereinafter mentioned plan;

Poplar Street from its intersection with Hazel Street to the intersection of the lot lying between lots Nos. 762 and 763 extended;

Cedar Street on said plan from its intersection with Beech Street to its intersection with Eighth Avenue;

Eighth Avenue from its intersection with Cedar Street to its intersection with the alley between Cedar Street and Daisy Street;

said dedicated streets being on the Plan of Park Hill as laid out for the Conemaugh Improvement Company by O. P. Thomas, C. E., and recorded in the office of the Recorder of Deeds of Cambria County, Pennsylvania, in Plat Book Vol. I page 90, be accepted as public highways of the said township of East Taylor as of the width on said plan shown; and that the consent of the Court of Quarter Sessions be obtained upon petition filed and that the said petition have accompanying it for filing with the Clerk of Quarter Sessions of Cambria County a certified and attested copy of this resolution, with the consent of the Court endorsed thereon.

CONSENT OF COURT

And now, the 29th day of June, 1931, the foregoing petition having been read, and the duly certified and attested copy of the resolution accompanying the same having been considered, the Court do give consent to the acceptance of the highways therein mentioned and described as part of the highway system of East Taylor Township.

BY THE COURT,

EVANS,

F. J.

EXTRACT FROM THE RECORD :

Frank L. Robb

clerk.

Commonwealth of Pennsylvania, }
County of Cambria. } SS.

At a Court of Quarter Sessions of the Peace of the County of Cambria held at Ebensburg, in the said County, on the 4th day of June A. D. 1931, before the Honorable Judge of the said Court: Upon the petition of divers inhabitants of the Township of East Taylor, in the said County, setting forth that they labor under inconvenience for want of a public road or highway, to lead from

a point at the end of the paved public road or highway known as Beech Street and the corner of Lot No. 210 and the intersection of Hazel Street as shown on the map or plan of lots of Park Hill recorded in the office of the Recorder of Deeds in and for the said County, and as laid out by the Conemaugh Improvement Company of June 19, 1917 in a public road leading from the said point to and extending thence to a point known as the intersection of Cedar and Beech Streets and the corner of Lot No. 207 at its intersection on Beech Street as laid out by the Conemaugh Improvement Company on its Plan of Lots of Park Hill at the intersection of the said Beech Street and Cedar Street, to-wit: Three hundred sixty-one (361) feet from the place of beginning, along the said Beech Street from the place of beginning to the intersection of Beech and Cedar Streets; being more definitely described as the point of ending of the said proposed road or public highway as the corner of Lot Nos. 208 and 207 at the intersection of Beech and Cedar Street, to-wit: Two Hundred Fifty-six (256) feet in a horizontal line from Hazel Street in the said Township and as laid out in said Plan of Lots.

and therefore praying the Court to appoint proper persons to view and lay out the same according to law. The Court, upon due consideration had of the premises, do order and appoint

S. E. Dickey surveyor, and

Mahlon J. Baumgardner and Dixon Tomb

viewers, to view the ground proposed for said road, and if they view the same, and shall agree that there is occasion for such road, they shall proceed to lay out the same, having respect to the shortest distance and the best ground for a road, and in such manner as shall do the least injury to private property, and also be as far as practicable, agreeable to the desires of the petitioners, and that they make a report of their proceedings to the next Court of Quarter Sessions to be held for said County, stating particularly whether they judge the same necessary for a public or private road, together with a plot or draft thereof, and the courses and distances, and references to the improvements through which it may pass.

By the Court.

Attest: Frank C. Roth, Clerk.

NOTE. "It shall be the duty of all persons appointed in the several counties of this Commonwealth to view and review any public or private road or bridge, if they shall decide in favor of locating said road or bridge, to endeavor to procure from the person or persons over whose land such location may be made releases from all claims for damages that might arise from the opening of such road or the building of such bridge; and in every case where said viewers shall fail to procure such releases, and it shall appear to them that any damages will be sustained, it shall be their duty to assess the damages and make report thereof signed by a majority of their number, and return the same, together with all releases obtained, to the Court of Quarter Sessions, and the damages so assessed shall be conclusive, or may be subject to appeal, review or modification, as may be provided by existing laws in the different counties of this Commonwealth."

"The persons appointed as aforesaid shall view such ground, and if they shall agree that there is occasion for a road, they shall proceed to lay out the same, having respect to the shortest distance, and the best ground for a road, and in such manner as shall do the least injury to private property, and also be, as far as practicable, agreeable to the desire of the petitioners."

"The viewers, as aforesaid, shall make report at the next term of said Court, and in the said report shall state particularly: First, who of them were present at the view, second, whether they were severally sworn or affirmed; third, whether the road desired be necessary for a public or private road; they shall also annex and return to the Court a plot or draft thereof, stating the courses and distances, and noting briefly the improvements through which it may pass; and, whenever practicable, the viewers shall lay out the said roads at an elevation not exceeding five degrees (except at the crossing of ravines and streams), where, by moderate filling and bridging, the declination of the road may be preserved within that limit."

NO. 1, June SESSIONS, 1931

Order to view and lay out

public road in East Taylor

Township

Viewers

S. E. Dickey

M. J. Baumgardner

Dixon Tomb

Clerk 90 cts.

Donald Perry



VIEW OF
PROPOSED ROAD
 situate in
EAST TAYLOR TWP, CAMBRIA CO., PA.
 Scale 1"=100' — S.E. Dickey & Co. — June 23, 1931.
 Civil and Mining Engineers
 Johnstown, Pa.

No. 1, June Session 1931
 Mahlon J. Baumgardner
 S. E. Dickey
 Dixon Tomb
 Viewers