

Order to View

To supply and vacate a road in East Taylor Township, beginning at a point on the Mineral Point Road, distant 5880 feet from the Ebensburg Road and ending in the village of Mineral Point

In the Court of Quarter Sessions of the County of Cambria, Pa.

No. 4 December Session, 1920

Report of Viewers

To The Honorable Judges of the above mentioned Court:

We, the undersigned viewers appointed by the above Court to view the ground proposed for a new road to replace a part of the road from the village of Mineral Point toward the Ebensburg Road and determine if there is occasion for such change, respectfully report;

That we were duly sworn or affixed as members of the permanent board of viewers as shown by the records of the Court; that due public notice of the time and place of the meeting of the Viewers was given all interested parties by publication in the Johnstown Tribune and by hand bills posted on the premises at least ten days prior to the time of making said view, attached to this report are notices as published and posted aforesaid. That we met upon the premises according to the notices on the 10th day of March A.D. 1921 at ten o'clock A.M. and proceeded with the duties of our appointment. That after viewing the old road and the ground for the proposed new road, we were of the opinion that the old road is in a dangerous condition but that this road is the logical location for a road in respect to line and grade, also any change to the proposed road would produce a great cost due to the solid rock excavation and would increase the grade of the road. Estimates made from the plans and surveys show that it would be less expensive to cut into the rock cliff along the present road and thus make the present road safe by placing it on a solid foundation than to follow the proposed road which necessitates a very heavy cut over the top of the ridge in order to keep below a ten per cent grade. The present road is a flat grade.

We are of the opinion that the proposed change of roads is not economical and illogical as to both line and grade.

Therefore, we are of the opinion that the prayer of the petitioners should not be granted.

Witness our hands this <sup>th</sup> 19 day of *April* A.D., 1921

*Lewis R. Owen* (SEAL)

*Malcolm Bannister* (SEAL)

\_\_\_\_\_ (SEAL)



### LEGAL NOTICES

**ORDER TO VIEW**—To supply and vacate a road in East Taylor Township, beginning at a point on the Mineral Point road and ending in the Village of Mineral Point. In the Court of Quarter Sessions of the County of Cambria, Pa. No. 4, December Session, 1920.

#### NOTICE TO VIEW.

We, the undersigned Viewers, appointed by the Court of Quarter Sessions to view the road in East Taylor Township, beginning at a point on the Mineral Point road, distant 5,880 feet from its intersection with the Ehensburg road, and ending in the village of Mineral Point at the exact intersection of said Mineral Point road with the highway known as the Summerhill road and determine the necessity for a change of road, will meet in the Village of Mineral Point, at the aforesaid road intersection. We will meet on the 10th day of March, A. D. 1921, at 10 o'clock a. m., for the purpose of performing the duties of our appointment.

L. R. OWEN,  
M. H. BAUMGARDNER,  
PHIL. E. CAULFIELD.  
February 26, 1921.

Order to View

To supply and vacate a road in East Taylor Township, beginning at a point on the Mineral Point Road, a distance 5880 feet from the Ebensburg Road and ending in the Village of Mineral Point.

In the Court of Quarter Sessions  
of the County Of Cambria, Pa.  
No. 4 December Session, 1920.

BILL OF SERVICES

L. R. OWEN

February	25	Writing Notices .....	\$ 3.00
		Postage	.10
"	26	Posting Notices .....	7.50
		Mileage	.80
March	10	View .....	7.50
		Survey	7.50
		Mileage	1.60
"	11	Writing Report .....	7.50
		Paper	.20

Total Due L.R.Owen \$ 35.70

MAHLON BAUMGARDNER

March	10	View .....	\$ 7.50
		Mileage	.80

Total Due Mahlon Baumgardner \$ 8.30

MAY 5 1921 CERTIFIED

MAY 5 1921 CERTIFIED

MAY 5 1921 CERTIFIED

APPROVED FOR PAYMENT  
*Robert*  
MAY 5 1921

Commonwealth of Pennsylvania, }  
County of Cambria. } SS.

At a Court of Quarter Sessions of the Peace of the County of Cambria held at Ebensburg, in the said County, on the 21st day of February A. D. 1921, before the Honorable Judge of the said Court: Upon the petition of divers inhabitants of the Township of East Taylor, in the said County, setting forth that they labor under inconvenience for want of a public road or highway, to ~~begin from~~ begin at a point on the Mineral Point Road, a public highway in said Township, distant 5880 feet from its intersection with the Ebensburg Road another public highway therein and ending in the Village of Mineral Point at the exact intersection of said Mineral Point Road with another Public highway in said Township known as the Summerhill Road; said point being the terminus of the said Summerhill Road in said Township.

Your petitioners therefore pray the Court to appoint three Viewers, persons qualified according to law to view the ground proposed for such road and if they see occasion to lay out the same to inquire of and vacate the public road now opened from the aforesaid point of beginning on the Mineral Point Road to the aforesaid ending thereof at the intersection with the Summerhill Road aforesaid; which last mentioned section of said Mineral Point Road will by reason of the laying out of the proposed road become useless; and make report of their proceedings to the next Court.

and therefore praying the Court to appoint proper persons to view and lay out the same according to law. The Court, upon due consideration had of the premises, do order and appoint

Lewis Owen surveyor, and

M. H. Baumgardner, Phil. E. Caulfield

viewers, to view the ground proposed for said road, and if they view the same, and shall agree that there is occasion for such road, they shall proceed to lay out the same, having respect to the shortest distance and the best ground for a road, and in such manner as shall do the least injury to private property, and also be as far as practicable, agreeable to the desires of the petitioners, and that they make a report of their proceedings to the next Court of Quarter Sessions to be held for said County, stating particularly whether they judge the same necessary for a public or private road, together with a plot or draft thereof, and the courses and distances, and references to the improvements through which it may pass.

By the Court.

Attest:

Frank C. Robb Clerk.

NO. 4 December SESSION, 1920.

Order to view a public road in

East Taylor Twp., beginning at

a point on the Mineral Point

Road, distant 5880 ft. from its

intersection with the Ebensburg

Road, and ending in the Village

of Mineral Point at the exact

intersection of said Mineral

Point Road with another Highway

known as the Summerhill Road.

Lewis Owen

M. H. Baumgardner

Phi. E. Caulfield

Viewers

Clerk Robb 90 da.

NOTE. "It shall be the duty of all persons appointed in the several counties of this Commonwealth to view and review any public or private road or bridge, if they shall decide in favor of locating said road or bridge, to endeavor to procure from the person or persons over whose land such location may be made releases from all claims for damages that might arise from the opening of such road or the building of such bridge; and in every case where said viewers shall fail to procure such releases, and it shall appear to them that any damages will be sustained, it shall be their duty to assess the damages and make report thereof signed by a majority of their number, and return the same, together with all releases obtained, to the Court of Quarter Sessions, and the damages so assessed shall be conclusive, or may be subject to appeal, review or modification, as may be provided by existing laws in the different counties of this Commonwealth."

"The persons appointed as aforesaid shall view such ground, and if they shall agree that there is occasion for a road, they shall proceed to lay out the same, having respect to the shortest distance, and the best ground for a road, and in such manner as shall do the least injury to private property, and also be, as far as practicable, agreeable to the desire of the petitioners."

"The viewers, as aforesaid, shall make report at the next term of said Court, and in the said report shall state particularly: First, who of them were present at the view, second, whether they were severally sworn or affirmed; third, whether the road desired be necessary for a public or private road; they shall also annex and return to the Court a plot or draft thereof, stating the courses and distances, and noting briefly the improvements through which it may pass; and, whenever practicable, the viewers shall lay out the said roads at an elevation not exceeding five degrees (except at the crossing of ravines and streams), where, by moderate filling and bridging, the declination of the road may be preserved within that limit."

CAMBRIA COUNTY, PA.

COURSE UP QUARTER SESSIONS

NO. 4

QUARTER SESSION, 1920.

ENV 5 821 CERTIFIED

*Filed Apr. 21, 1921*

OWEN & PLUMMER  
INCORPORATED  
ENGINEERS & CONTRACTORS  
JOHNSTOWN, PA.



In the Court of Quarter Sessions of  
the Peace of Cambridge County, Pa.

To the Honorable the Judges thereof:

The petition of the undersigned res-  
idents of East Taylor Township, County  
of said respectfully represents:

That they labor under great inconvenience  
for want of a public road to begin at a  
point on the Mineral Point Road a public  
highway in said Township, distant 5880  
feet from its intersection with the Ebenezer  
burg Road another public highway there  
in and ending in the Village of Mineral  
Point at the spot intersection of said Mineral  
Point Road with another Public highway  
in said Township known as the Sumner  
hill Road; said point being the terminus of the  
said Sumnerhill Road in said Township.

Your petitioners therefore pray the Court to  
appoint three Viewers persons qualified accord-  
ing to Law to view the ground proposed for  
such road and if they see occasion to lay  
out the same to inquire of and locate the  
public road now opened from the aforesaid  
point of beginning on the Mineral Point Road  
to the aforesaid ending thereof at the inter-  
section with the Sumnerhill Road of said  
which last mentioned section of said Mineral  
Point Road will by reason of the laying out  
of the proposed road become useless and  
made abort of their proceedings to the next  
Court.

W. G. Wilson

D. B. Wilson

W. H. Thomas

Harry Page

Joseph Page  
 J. N. W. Gillin  
 M. J. O'Connor  
 Phil. Davis  
 Harry Burkett  
 J. A. Houston  
 L. P. B. opler  
 Jas A. Page  
 J. S. Grove

W. H. Gow  
 W. S. Page  
 Harry C. Wilson  
 G. E. Reighard  
 L. M. Rose  
 W. E. ...  
 Harry Neville  
 Emanuel Reighard  
 Anasa Wilkes

Commissioner of the Board  
 County of Camden ss. Personally appeared  
 before me Ray Gillin one of the above petitioners  
 who having been duly sworn according to law deposes  
 and says the statements made in the foregoing petition  
 are true and correct.

Subscribed before me on the 19<sup>th</sup>  
 day of Feb'y A.D. 1921

Ray C. Gillin

Charles Green  
 Notary Public  
 My Commission expires on the 19<sup>th</sup>  
 day of Feb'y 1921

We the undersigned Supervisors of the Township of  
 East Taylor Camden County Pa hereby accept  
 said notice of petition to present of my peti-  
 tion on Feb'y 21<sup>st</sup>, A.D. 1921





J. E. Varney  
 Ray C. Gillin  
 W. A. Ribblett  
 Board of Township Supervisors  
 of East Taylor Twp.

We the Commissioners of Camden County hereby  
 accept service of notice of presentation of foregoing  
 petition on Feb'y 21<sup>st</sup>, A.D. 1921. James M. Lewis  
 Clerk

Know all men by these presents that we the undersigned, all of Columbia County, Pa are held and firmly bound unto the Commonwealth of Pennsylvania, for use of Columbia County, in the sum of one hundred dollars, lawful money, to be paid unto said Commonwealth, by certain attorney or assignee to which payment truly to be made on behalf our heirs, executors and administrators and every of them, jointly and severally, firmly by these presents. Seal & such in seals and dated 21<sup>st</sup> Feb. 1921.

The conditions of this obligation is such that if the above bounden persons shall if required, pay the expenses of theirs and record & costs incidental to the purpose & location and supply of a certain road in said Township known as Mineral Fuel Road then their obligation to the said other parties to be and remain in full force and virtue.

Signed & sealed as above bounden persons

Joseph Page        
Phily Davis        
Harry Page        
Gas A. Page      

And now Feb. 21-1921 the within bond approved

By the Court  
 Reed Orphan Court  
 Judge Officially Presiding

CHARLES C. GREER

LAWYER

SWANK BUILDING JOHNSTOWN, PA.

4 Dec 1920

Wed. July 21st, 1921

Monday 21<sup>st</sup> 1921

He will then put in

marriage license

association the

Prague Hunt M. 9 am

call call 11/1/1920 am

9 am. Let's go out

field in Lewis Ohio

of house of friends to

have the property

was seen to a certain

was made in front of

Johnson, 10/1/20  
St. Louis, Missouri  
Prague and wife of Prague  
Prague and wife of Prague