


In re: Order to View and Assess	Ø	In the Court of Quarter
Damages for the Petitioner Daniel	Ø	
Patton, by reason of the relocation	Ø	Sessions, of Cambria
of State Highway Route 11007-2	Ø	
in Upper Yoder Township, Cambria	Ø	County, Pennsylvania.
County, Pennsylvania.	Ø	
	Ø	No. 4 June Sessions, 1942.

AGREEMENT OF COUNSEL

NOW, October 29, A. D. 1942, it appearing that the Viewers appointed by this Court in the above entitled matter have conducted a view and have made an award to the Petitioner, Daniel Patton, as appears by the report of the Viewers filed on September 5, A. D. 1942 to the above No. and Term, and it appearing further that no appeal has been taken therefrom, within thirty (30) days from the date of the filing of said report, it is hereby agreed between Counsel for said Daniel Patton and Counsel for the County of Cambria that the said report may now be confirmed absolutely by this Court.

  
 \_\_\_\_\_  
 Attorney for the Petitioner,  
 Daniel Patton.

  
 \_\_\_\_\_  
 Solicitor for Cambria County.

Filed  
11/2-42

*No 4 June Sessions 1942*

IN THE COURT OF QUARTER SESSIONS OF  
CAMBRIA COUNTY, PENNSYLVANIA.

In re: Petition of DANIEL PATTON, for  
the Appointment of Viewers to  
Assess the Damages for the Re-  
location of State Highway Route  
11007-2 from the Land of Your  
Petitioner.

PETITION FOR APPOINTMENT OF VIEWERS.

*Filed July 22, 1942*

RAY PATTON SMITH

ATTORNEY AND COUNSELLOR AT LAW  
913 U.S. National Bank Bldg.

JOHNSTOWN, PA.

UNITED STATES COMMISSIONER

Now July 21, 1942, Service of the within rule accepted.

George M. Spencer  
County Solicitor

IN THE COURT OF QUARTER SESSIONS OF CAMBRIA COUNTY, PENNSYLVANIA.

In Re: Petition of DANIEL PATTON, for    0 No.        Sessions, 1942.  
the Appointment of Viewers to        0  
Assess the Damages for the Re-        0  
location of State Highway Route        0  
11007-2 from the Land of Your        0  
Petitioners                                0 PETITION FOR APPOINTMENT OF VIEWERS

TO THE HONORABLE, THE JUDGES OF THE ABOVE-NAMED COURT:

The petition of DANIEL PATTON, resident of Upper Yoder Township,  
Cambria County, Pennsylvania, respectfully represents:

1. That he is the owner of all that certain tract of land situate  
in the Township of Upper Yoder, County of Cambria and State of Pennsylvania,  
bounded and described as follows:

FRONTING one hundred and fifty-two and thirty-one  
one-hundredths (152.31) feet on the northwardly  
side of Harshberger Street and extending back one  
hundred and ninety-three and thirty-two one-hund-  
redths (193.32) feet on the eastwardly side along  
the line of Ohm Alley to Bailey Alley and one-  
hundred and sixty-six and eighty-seven one-hundredths  
(166.87) feet on the westwardly side along the line  
of lot number Two hundred and thirty (No. 230) to  
said Bailey Alley and having a combined frontage of  
one hundred and fifty (150) feet on said Bailey  
Alley, and being marked and known and designated as  
lots numbers Two hundred and twenty-seven (No. 227),  
Two hundred and twenty-eight (No. 228) and Two  
hundred and twenty-nine (No. 229) on the Supplemental  
Plan of Elim as laid out for Walter S. Weaver, Trustee,  
by the Fetterman Engineering Company and dated Feb.  
5, 1910, and recorded in the Recorder's Office in and  
for the aforesaid County of Cambria in Plot Book,  
Volume 1, page 80. Having thereon erected a dwelling  
house.

See deed of W. E. Mulhollen, Sheriff of Cambria County,  
dated December 9, 1914, and recorded in Deed Book Vol.  
183 Page 405.

2. That the Secretary of Highways has caused to be constructed a  
highway, known as State Highway Route 11007-2, and the same crosses over and  
through the land of your petitioner, and in so doing, the State has taken and  
appropriated to its own use or to the use of the public a portion of said land  
belonging to your petitioner.

3. That the County Commissioners of Cambria County have consented and  
approved of the width, location and relocation or change of said highway

through land of your petitioner, and are therefore liable for any damages sustained by your petitioner for change of said width, location and relocation of said road. Your petitioner is therefore entitled to damage under and in pursuance of the Acts of Assembly in such case made and provided for the change of the width, location and relocation of said highway Route No. 11007-2 over the land of your petitioner. A detailed description of the construction, relocation and change of said road is on file in the office of the County Commissioners of Cambria County.

4. Your petitioner therefore prays your Honorable Court to appoint three viewers from among the Board of Viewers of Cambria County, one of whom shall be learned in the law, to assess the damages occasioned to your petitioner, and make report thereof to the next term of said Court.

And thus he will ever pray, etc.

Daniel Patton  
Petitioner

\*\*\*\*\*

STATE OF PENNSYLVANIA    0  
                                  0   SS.  
COUNTY OF CAMBRIA       0

Personally appeared before me, the undersigned authority, a Notary Public in and for said State and County, DANIEL PATTON, who, being duly sworn according to law, deposes and says that he is the petitioner herein, and that the averments of fact set forth in the foregoing petition are true and correct as he verily believes.

Daniel Patton

Sworn and subscribed to before me this  
18th day of July, A. D. 1942.

E. A. Weaver  
Notary Public  
My commission expires Aug. 2, 1942.

IN THE COURT OF QUARTER SESSIONS OF CAMBRIA COUNTY, PENNSYLVANIA.

In re: Petition of DANIEL PATTON, for  
the Appointment of Viewers to  
Assess the Damages for the Re-  
location of State Highway Route  
11007-2 from the Land of Your  
Petitioner.

No. 4 *June* Sessions, 1942.

RULE TO SHOW CAUSE

AND NOW, 18 July, A. D. 1942, a rule is granted on  
the County Commissioners to show cause why the above petition should not be  
granted.

Rule returnable ten days hence.

\*\*\*\*\*

IN THE COURT OF QUARTER SESSIONS OF CAMBRIA COUNTY, PENNSYLVANIA.

In re: Petition of Daniel Patton, for  
the Appointment of Viewers to  
Assess the Damages for the Re-  
location of State Highway Route  
11007-2 from the Land of Your  
Petitioner.

No. Sessions, 1942.

ORDER AND DECREE

AND NOW, 3 August, A. D. 1942, the foregoing  
petition having been read and considered, the Court appoints  
S. E. Diche and L. E. Kaylor  
and Robert J. Mayer Viewers, who, in accordance with the  
Acts of Assembly in such case made and provided shall view the premises and  
make an award as to them shall seem just and proper; report of the Viewers to be  
filed on or before the next term of this Court, and notice of the filing of  
this report shall be given to the County Commissioners of Cambria County, and  
to the attorney for the petitioner.

BY THE COURT:

No. 4 June Sessions, 1942.

IN THE COURT OF QUARTER  
SESSIONS, OF CAMBRIA  
COUNTY, PENNSYLVANIA.

REPORT OF VIEWERS.

*Filed - Sept 5, 1942*

In Re: Order to View and  
Assess Damages for the  
Petitioner Daniel Patton,  
by reason of the relocation  
of State Highway Route 11007-  
2 in Upper Yoder Township,  
Cambria County, Penna.

S. E. DICKEY.  
L. E. KAYLOR  
ROBERT G. MAYER  
VIEWERS.

S. E. DICKEY & CO.  
CIVIL MINING AND CONSULTING ENGINEERS  
809 811 JOHNSTOWN TRUST BLDG  
JOHNSTOWN, PENNA.

*Not 2-1942. appearance  
not required of the parties  
with removal of the Report.  
no criminal activity.  
By the Court  
The Clerk just*

*Approved this 14<sup>th</sup> day  
of Sept. 1942  
By the Court*

*McKenney*

*Robert G. Mayer*

map. In Re: Order to View and Assess  
Damages for the Petitioner Daniel  
Patton, by reason of the relocation  
of State Highway Route 11007-2  
in Upper Yoder Township, Cambria  
County, Pennsylvania.

In the Court of Quarter  
Sessions, of Cambria  
County, Pennsylvania.

No. 4, June Sessions, 1942.

REPORT OF VIEWERS.

To the honorable, the Judges of the above named Court  
we the undersigned Viewers, appointed by the attached order of  
the above Court to view the premises, to determine and estimate  
the damages that have resulted or that may seem likely to re-  
sult to the property of Daniel Patton, situate in Upper Yoder  
Township, Cambria County, Pennsylvania, fronting 152.31' on  
the Northerly side of Harshberger Street and extending back  
193.32' on the Easterly side and 166.87' on the Westerly side  
to Bailey Alley and being marked and known as lots No. 227,  
228 and 229 on the Plan of Elim, by reason of the relocation  
and construction of State Highway Route 11007 Section 2 by  
the Highway Department of the Commonwealth of Pennsylvania,  
respectfully report as follows:

That we have been duly sworn or affirmed as Members  
of the Permanent Board of Viewers of Cambria County as attested  
by the records of said Court; that due Notice was given, to  
the public, at least ten days prior to the holding of said  
View, of the time and place of meeting for Viewing the premises  
and the taking of Testimony by posting said Notices on the  
premises affected, by publication of said Notice in one issue  
of the Johnstown Tribune, by service of said Notice on the  
Commissioners of Cambria County, the Solicitor for Cambria County,  
the Solicitor for Upper Yoder Township, the Solicitor for the  
Petitioner and upon the Petitioner, evidence of which is shown  
by copies of said Notices hereto attached and made a part of this  
report; the Notice to the Petitioner was served upon F. M.  
Baserman an adult person residing on the premises; that we met

in accordance with the Notice given on the 21st. day of August A. D. 1942 at 10:00 o'clock A. M. and proceeded with the duties of our appointment and viewed the premises affected; that during the View Mr. Patton, Mrs. Baserman, Ray P. Smith, George Spence, H. F. Dorr and S. E. Dickey and L. E. Kaylor of the Board of Viewers were present. Robert G. Mayer the third member of the Board of View was unable to be present on account of sickness. After viewing the premises and the surroundings for the purpose of comparison, we continued the View to meet in the Judge's Chambers, 505 United States National Bank Building, Franklin Street, Johnstown, Pa. at 9:00 o'clock A. M. on the 26th. day of August A. D. 1942; that we met in accordance with said continuance at 9:00 o'clock A. M. on the 26th. day of August A. D. 1942 and proceeded with the taking of Testimony at which time Ray Patton Smith, Attorney for the Petitioner, Daniel Patton, Mrs. Baserman, C. T. Neffsinger, a real estate agent, George M. Spence, Solicitor for Cambria County, H. F. Dorr, County Engineer and S. E. Dickey and L. E. Kaylor, members of the Board of View were present. Robert G. Mayer, one of the Viewers was absent for reasons hereinbefore mentioned. Attorney Smith offered maps and the reference to the Deed of Daniel Patton, as referred to in the Petition, in evidence. Mr. Smith produced qualified witnesses who testified to the value of the property before said improvements and as unaffected by said improvements and the value immediately after said improvements and as affected by said improvements. Testimony was also offered to the effect that said property is free and clear of all liens, judgments, mortgages and taxes. Attorney Spence, for the County, produced two witnesses, qualified real estate brokers, who testified to the value of the property before said

improvements and as unaffected by said improvements and the value immediately after said improvements and as affected by said improvements. After concluding the Taking of Testimony, we reviewed the evidence, testimony and exhibits and after due consideration of same estimated and determined the damages sustained by said Daniel Patton, for the purpose of preparing a Schedule of Damages. George M. Spence, Solicitor for Cambria County, admitted that the County of Cambria was liable for said damages, if any, by reason of a Resolution duly passed by the Commissioners of Cambria County before making said improvements.

That Notice of the time and place of meeting for the purpose of exhibiting a Schedule of Damages was given at least ten (10) days prior to the time of said meeting, to all parties interested, by personal service of same upon the Petitioner, which was accepted by Mrs. F. M. Baserman, an adult person residing upon the premises, by publication in one issue of the Johnstown Tribune, by posting copies of said Notice upon the premises, by personal service upon, the Commissioners of Cambria County, the Solicitor for Cambria County, the Solicitor for Upper Yoder Township and the Solicitor for the Petitioner, evidence of which is shown by copies of said notices hereto attached and made a part hereof; that we met in accordance with the Notice given for the Exhibit of Schedule at the Judge's Chambers, 505 United States National Bank Building, Franklin Street, Johnstown, Pa. on the 28th. day of August A. D. 1942 at 10:00 o'clock A. M. and exhibited said Schedule, a copy of which is attached hereto and made a part hereof. During the Exhibit of Schedule Ray Patton Smith, Attorney for the Petitioner, Mrs. F. M. Baserman, Elizabeth J.

Greiner, Secretary for the County Solicitor and S. E. Dickey and L. E. Kaylor of the Board of View, were present at which time all further Tesimony, exceptions and objections were heard; that after further consideration of the testimony, exceptions, objections and all other matters before us, we have assessed benefits and damages to the owner of said property as follows:

<u>Name</u>	<u>Benefits</u>	<u>Damages</u>
Daniel Patton -----	None -----	\$ 420.00

According to the Testimony, there being no liens, judgments, mortgages or taxes against this property the damages are payable to Daniel Patton by the County of Cambria, Pennsylvania. A blue print attached hereto and made a part hereof, shows the property of Daniel Patton colored in green thereon and the improvements, which is the extension of Gertrude Street; that we prepared and advertised this day in the Johnstown Tribune as required by law, a Notice of Filing Report of Viewers, a copy of which is hereto attached.

Witness our hands and seal this 5 day of September  
A. D. 1942.

S. E. Dickey  
L. E. Kaylor

\_\_\_\_\_  
Viewers.

In re: Order to View and Assess  
Damages for the Petitioner Daniel  
Patton, by reason of the relocation  
of State Highway Route 11007-2  
in Upper Yoder Township, Cambria C  
County, Pennsylvania.

In the Court of Quarter  
Sessions, of Cambria  
County, Pennsylvania.  
No. 4 June Sessions, 1942.

To S. E. DICKEY & L. E. KAYLOR Dr.

To E. E. DICKEY Dr.

August 10 -	Data, dictating, preparing, posting and serving Notice of View and the Taking of Testimony. -----	\$ 12.00
	Mileage - 8 miles @ \$.10 -----	.80
	Stenographer -----	2.00
	Stationery and postage -----	.39
	Advertising The Notice of View and the Taking of Testimony in the Johnstown Tribune ----	4.95
" 14 -	Data, dictating, preparing, posting and serving Notice of Exhibit of Schedule ----	12.00
	Mileage - 8 miles @ \$.10 -----	.80
	Stenographer -----	2.00
	Stationery and postage -----	.39
	Advertising Notice of Exhibit of Schedule in the Johnstown Tribune -----	4.95
" 21 -	Making View -----	6.00
	Mileage - 4 miles @ \$.10 -----	.40
" 26 -	Taking Testimony -----	6.00
" 27 -	Data, dictating and preparing Schedule of Damages -----	6.00
	Stenographer -----	1.00
	Stationery -----	.15
" 28 -	Exhibit of Schedule -----	6.00
" 31 -	Data, dictating and preparing Report and Notice of Filing Report -----	12.00
	Stenographer and stationery -----	4.20
	Advertising Notice of Filing Report in the Johnstown Tribune -----	4.54
TOTAL -----		\$ 86.57

To L. E. KAYLOR Dr.

August 21 -	Making View -----	\$ 6.00
	Mileage - 22 miles @ \$.10 -----	2.20
" 26 -	Taking Testimony -----	6.00
	Mileage - 18 miles @ \$.10 -----	1.80
" 28 -	Exhibit of Schedule -----	6.00
	Mileage - 18 miles @ \$.10 -----	1.80
TOTAL -----		\$ 23.80

Grand Total ----- \$ 110.37

I hereby certify that the above bill is an exact duplicate  
of the bill presented to the County Commissioners.

By S. E. Dickey  
Chairman of Board of View.

Fronting one hundred and fifty-two and thirty-one one-hundredths (152.31) feet on the northwardly side of Harshberger Street and extending back one hundred and ninety-three and thirty-two one-hundredths (193.32) feet on the eastwardly side along the line of Ohm Alley to Bailey Alley and one-hundred and sixty-six and eighty-seven one-hundredths (166.87) feet on the westwardly side along the line of lot number Two hundred and thirty (No. 230) to said Bailey Alley and having a combined frontage of one hundred and fifty (150) feet on said Bailey Alley, and being marked and known and designated as lots number Two hundred and twenty-seven (No. 227), Two hundred and twenty-eight (No. 228) and Two hundred and twenty-nine (No. 229) on the Supplemental Plan of Elim as laid out for Walter S. Weaver, Trustee, by the Fetterman Engineering Company and dated Feb. 5, 1910, and recorded in the Recorder's Office in and for the aforesaid County of Cambria in Plot Book, Volume 1, page 80. Having thereon erected a dwelling house.

See deed of W.E. Muhollen, Sheriff of Cambria County, dated December 9, 1914, and recorded in Deed Book Vol. 183 Page 405.

Commonwealth of Pennsylvania, }  
County of Cambria. } SS.

At a Court of Quarter Sessions of the Peace of the County of Cambria held at Ebensburg, in the  
said County, on the 3rd day of Aug. A. D. 1942, be-  
fore the Honorable Judge of the said Court: Upon the petition of divers inhabitants of the Township  
of Upper Yoder, in the said County, setting forth that they labor under incon-  
venience for want of damages ~~XXXXXXXXXXXXXXXXXXXX~~  
For the Relocation of State Highway Route 11607-2 from the  
land of your Petitioner, Daniel Patton.  
See attached Description for location.

and assess damages  
and therefore praying the Court to appoint proper persons to view ~~and report the same according~~  
~~to law~~. The Court, upon due consideration had of the premises, do order and appoint  
S. E. Dickeyer, L. E. Kaylor surveyor, and  
Robert G. Mayer  
viewers, to view the ground proposed for ~~XXXXXX~~ damages and if they view the same, and shall  
agree that there is occasion for such ~~XXXXXX~~ damage ~~XXXXXXXXXXXXXXXXXXXX~~  
~~shortest distance and the best way for a road~~, and in such manner as shall do the least injury to  
private property, and also be as far as practicable, agreeable to the desires of the petitioners, and that  
they make a report of their proceedings to the next Court of Quarter Sessions to be held for said County,  
stating particularly whether they judge the same necessary for ~~XXXXXXXXXXXX~~ damages ~~XXXXXXXXXXXX~~ together with  
a plot or draft thereof, and the courses and distances, and references to the improvements through  
which it may pass.

By the Court.  
Griffith

Attest:

Joseph C. Wess

Clerk.

NOTE. "It shall be the duty of all persons appointed in the several counties of this Commonwealth to view and review any public or private road or bridge, if they shall decide in favor of locating said road or bridge, to endeavor to procure from the person or persons over whose land such location may be made releases from all claims for damages that might arise from the opening of such road or the building of such bridge; and in every case where said viewers shall fail to procure such releases, and it shall appear to them that any damages will be sustained, it shall be their duty to assess the damages and make report thereof signed by a majority of their number, and return the same, together with all releases obtained, to the Court of Quarter Sessions, and the damages so assessed shall be conclusive, or may be subject to appeal, review or modification, as may be provided by existing laws in the different counties of this Commonwealth."

"The persons appointed as aforesaid shall view such ground, and if they shall agree that there is occasion for a road, they shall proceed to lay out the same, having respect to the shortest distance, and the best ground for a road, and in such manner as shall do the least injury to private property, and also be, as far as practicable, agreeable to the desire of the petitioners."

"The viewers, as aforesaid, shall make report at the next term of said Court, and in the said report shall state particularly: First, who of them were present at the view, second, whether they were severally sworn or affirmed; third, whether the road desired be necessary for a public or private road; they shall also annex and return to the Court a plot or draft thereof, stating the courses and distances, and noting briefly the improvements through which it may pass; and, whenever practicable, the viewers shall lay out the said roads at an elevation not exceeding five degrees (except at the crossing of ravines and streams), where, by moderate filling and bridging, the declination of the road may be preserved within that limit."

No. 4 June  
SESSIONS, 1924

Order to view and assess damages

for the Petitioner Daniel

Patton,

S. E. Dickey

L. E. Kaylor

Robert G. Mayer

Viewers

Clerk 90 cts.

In re: Order to View and Assess  
Damages for the Petitioner Daniel  
Patton, by reason of the relocation  
of State Highway Route 11007-2  
in Upper Yoder Township, Cambria  
County, Pennsylvania.

In the Court of Quarter  
Sessions, of Cambria  
County, Pennsylvania.

No. 4 June Sessions, 1942.

NOTICE OF VIEW AND THE TAKING OF TESTIMONY.

To the undersigned Viewers, appointed by the above  
named Court to view the property of Daniel Patton, situate in  
Upper Yoder Township, Cambria County, Pennsylvania, fronting  
152.31 feet on the Northerly side of Harshberger Street and  
extending back 193.32 feet on the Easterly side and 166.87  
feet on the Westerly side to Bailey Alley and being marked  
and known as lots No. 227, 228 and 229 on the Plan of Eliz,  
for the purpose of estimating and determining the damages done  
and the benefits accruing from the relocation and construction  
of State Highway Route 11007-2, will meet upon said premises  
at 10:00 o'clock A. M. on the 21st. day of August A. D. 1942,  
for the purpose of performing the duties of our appointment.

August 11, 1942.

S. E. DICKEY  
L. R. KAYLOR  
ROBERT G. MAYER  
VIEWERS.

In the Court of Quarter Sessions, of  
Cambria County, Pennsylvania. No. 4  
June Sessions, 1942.

In re: Order to View and Assess  
Damages for the Petitioner Daniel  
Patton, by reason of the relocation of  
State Highway Route 11007-2 in Upper  
Yoder Township, Cambria County,  
Pennsylvania.

NOTICE OF VIEW AND THE TAKING  
OF TESTIMONY

We the undersigned Viewers, ap-  
pointed by the above named Court to  
view the property of Daniel Patton,  
situate in Upper Yoder Township,  
Cambria County, Pennsylvania, front-  
ing 152.31 feet on the northerly side  
of Harshberger Street and extending  
back 193.32 feet on the Easterly side  
and 166.87 feet on the westerly side to  
Bailey Alley and being marked and  
known as lots No. 227, 228 and 229 on  
the Plan of Elim, for the purpose of  
estimating and determining the dam-  
ages done and the benefits accruing  
from the relocation and construction  
of State Highway Route 11007-2, will  
meet upon said premises at 10:00  
o'clock a.m. on the 21st day of August  
A. D. 1942, for the purpose of perform-  
ing the duties of our appointment.

S. E. DICKEY

L. E. KAYLOR

ROBERT G. MAYER

Viewers.

August 11, 1942.

In re: Order to View and Assess  
Damages for the Petitioner Daniel  
Patton, by reason of the relocation  
of State Highway Route 11007-2  
in Upper Yoder Township, Cambria  
County, Pennsylvania.

In the Court of Quarter  
Sessions, of Cambria  
County, Pennsylvania.

No. 4 June Sessions, 1942.

NOTICE OF VIEW AND THE TAKING OF TESTIMONY

We the undersigned Viewers, appointed by the above  
named Court to view the property of Daniel Patton, situate in  
Upper Yoder Township, Cambria County, Pennsylvania, fronting  
152.31 feet on the Northerly side of Harshberger Street and  
extending back 193.32 feet on the Easterly side and 166.87 feet  
on the Westerly side to Bailey Alley and being marked and known  
as lots No. 227, 228 and 229 on the Plan of Elim, for the purpose  
of estimating and determining the damages done and benefits  
accruing from the relocation and construction of State Highway  
Route 11007-2, will meet upon said premises at 10:00 o'clock  
A. M. on the 21st. day of August A. D. 1942, for the purpose  
of performing the duties of our appointment.

August 11, 1942.

S. E. DICKEY  
L. E. KAYLOR  
ROBERT G. MAYER  
VIEWERS.

Now this 17th day of August A. D. 1942,  
service of the above Notice is hereby accepted for the  
Commissioners of Cambria County.

By

H. J. Dow  
Chief Clerk

In re: Order to View and Assess  
Damages for the Petitioner Daniel  
Patton, by reason of the relocation  
of State Highway Route 11007-2  
in Upper Yoder Township, Cambria  
County, Pennsylvania.

In the Court of Quarter  
Sessions, of Cambria  
County, Pennsylvania.

No. 4 June Sessions, 1942.

NOTICE OF VIEW AND THE TAKING OF TESTIMONY

We the undersigned Viewers, appointed by the above  
named Court to view the property of Daniel Patton, situate in  
Upper Yoder Township, Cambria County, Pennsylvania, fronting  
152.31 feet on the Northerly side of Harshberger Street and  
extending back 193.32 feet on the Easterly side and 166.87 feet  
on the Westerly side to Bailey Alley and being marked and known  
as lots No. 227, 228 and 229 on the Plan of Elim, for the purpose  
of estimating and determining the damages done and benefits  
accruing from the relocation and construction of State Highway  
Route 11007-2, will meet upon said premises at 10:00 o'clock  
A. M. on the 21st. day of August A. D. 1942, for the purpose  
of performing the duties of our appointment.

August 11, 1942.

S. E. DICKEY  
L. E. KAYLOR  
ROBERT G. MAYER  
VIEWERS.

Now this 20th day of August A. D. 1942,  
service of the above Notice is hereby accepted for the  
County of Cambria.

By

George M. Spence  
Solicitor.

In re: Order to View and Assess  
Damages for the Petitioner Daniel  
Patton, by reason of the relocation  
of State Highway Route 11007-2  
in Upper Yoder Township, Cambria  
County, Pennsylvania.

In the Court of Quarter  
Sessions, of Cambria  
County, Pennsylvania,  
No. 4 June Sessions, 1942.

NOTICE OF VIEW AND THE TAKING OF TESTIMONY

We the undersigned Viewers, appointed by the above  
named Court to view the property of Daniel Patton, situate in  
Upper Yoder Township, Cambria County, Pennsylvania, fronting  
152.31 feet on the Northerly side of Harshberger Street and  
extending back 193.32 feet on the Easterly side and 166.87 feet  
on the Westerly side to Bailey Alley and being marked and known  
as lots No. 227, 228 and 229 on the Plan of Elim, for the purpose  
of estimating and determining the damages done and benefits  
accruing from the relocation and construction of State Highway  
Route 11007-2, will meet upon said premises at 10:00 o'clock  
A. M. on the 21st. day of August A. D. 1942, for the purpose  
of performing the duties of our appointment.

August 11, 1942.

S. E. DICKEY  
L. E. KAYLOR  
ROBERT G. MAYER  
VIEWERS.

Now this 11 day of August A. D. 1942,  
service of the above Notice is hereby accpeted for  
Upper Yoder Township.

*Frank P. Marubian*  
By Frank P. Marubian  
Solicitor.

In re: Order to View and Assess  
Damages for the Petitioner Daniel  
Patton, by reason of the relocation  
of State Highway Route 11007-2  
in Upper Yoder Township, Cambria  
County, Pennsylvania.

*Smith.*

In the Court of Quarter  
Sessions, of Cambria  
County, Pennsylvania.  
No. 4 June Sessions, 1942.

NOTICE OF VIEW AND THE TAKING OF TESTIMONY

We the undersigned Viewers, appointed by the above  
named Court to view the property of Daniel Patton, situate in  
Upper Yoder Township, Cambria County, Pennsylvania, fronting  
152.31 feet on the Northerly side of Harshberger Street and  
extending back 193.32 feet on the Easterly side and 166.87 feet  
on the Westerly side to Bailey Alley and being marked and known  
as lots No. 227, 228 and 229 on the Plan of Elim, for the purpose  
of estimating and determining the damages done and the benefits  
accruing from the relocation and construction of State Highway  
Route 11007-2, will meet upon said premises at 10:00 o'clock  
A. M. on the 21st. day of August A. D. 1942, for the purpose  
of performing the duties of our appointment.

August 11, 1942.

S. E. DICKEY  
L. E. KAYLOR  
ROBERT G. MAYER  
VIEWERS.

Now this 12<sup>th</sup> day of August A. D. 1942,  
service of the above Notice is hereby accepted for the Petitioner.

By *Ray Patton Smith*  
Solicitor for Petitioner.

In re: Order to View and Assess  
Damages for the Petitioner Daniel  
Patton, by reason of the relocation  
of State Highway Route 11007-2  
in Upper Yoder Township, Cambria  
County, Pennsylvania.

In the Court of Quarter  
Sessions, of Cambria  
County, Pennsylvania.  
No. 4 June Sessions, 1942.

NOTICE OF VIEW AND THE TAKING OF TESTIMONY.

We the undersigned Viewers, appointed by the above  
named Court to view the property of Daniel Patton, situate in  
Upper Yoder Township, Cambria County, Pennsylvania, fronting  
152.31 feet on the Northerly side of Harshberger Street and  
extending back 193.32 feet on the Easterly side and 166.87  
feet on the Westerly side to Bailey Alley and being marked  
and known as lots No. 227, 228 and 229 on the Plan of Elim,  
for the purpose of estimating and determining the damages done  
and the benefits accruing from the relocation and construction  
of State Highway Route 11007-2, will meet upon said premises  
at 10:00 o'clock A. M. on the 21st. day of August A. D. 1942,  
for the purpose of performing the duties of our appointment.

August 11, 1942.

S. E. DICKEY  
L. E. KAYLOR  
ROBERT G. MAYER  
VIEWERS.

Now this 11 day of August A. D. 1942,  
service of the above Notice is hereby accepted.

By J. M. Baserman  
For Petitioner.

In re: Order to View and Assess  
Damages for the Petitioner Daniel  
Patton, by reason of the relocation  
of State Highway Route 11007-2  
in Upper Yoder Township, Cambria  
County, Pennsylvania.

In the Court of Quarter  
Sessions, of Cambria  
County, Pennsylvania.

No. 4 June Sessions, 1942.

NOTICE OF EXHIBIT OF SCHEDULE

We, the undersigned Viewers, appointed by the above  
named Court to view the premises and to determine and estimate  
the damages that have resulted to the property of Daniel Patton,  
situate in Upper Yoder Township, Cambria County, Pennsylvania,  
fronting 152.31 feet on the Northerly side of Marshberger Street,  
for the purpose of estimating and determining the damages done,  
by the relocation and construction of State Highway Route 11007-2,  
will meet in the Judge's Chambers, 505 United States National  
Bank Building, Franklin Street, Johnstown, Pennsylvania, on the  
29th. day of August A. D. 1942, at 10:00 o'clock A. M. at  
which time a Schedule of Damages will be exhibited and all  
exceptions thereto and evidence will be heard.

S. E. DICKEY  
E. E. KAYLOR  
ROBERT G. MAYER  
VIEWERS.

August 17, 1942.

Now this 17 day of August, A. D. 1942,  
service of the above Notice is hereby accepted.

By Mrs. Frank Baserman  
Petitioner.

**VIEWERS' NOTICE**

In the Court of Quarter Sessions of Cambria County, Pennsylvania. No. 4 June, Sessions, 1942. In re: Order to view and assess damages for the Petitioner Daniel Patton, by reason of the relocation of State Highway Route 11007-2 in Upper Yoder Township, Cambria County, Pennsylvania.

**NOTICE OF EXHIBIT OF**

**SCHEDULE**

We, the undersigned Viewers, appointed by the above named court to view the premises and to determine and estimate the damages that have resulted to the property of Daniel Patton, situate in Upper Yoder Township, Cambria County, Pennsylvania, fronting 152.31 feet on the northerly side of Harshberger Street, for the purpose of estimating and determining the damages done, by the relocation and construction of State Highway Route 11007-2, will meet in the Judges' Chambers, 505 United States National Bank Building, Franklin Street, Johnstown, Pennsylvania, on the 28th day of August, A. D. 1942, at 10 o'clock a. m. at which time a schedule of damages will be exhibited and all exceptions thereto and evidence will be heard.

S. F. DICKEY,

L. E. KAYLOR,

ROBERT G. MAYER,

August 17, 1942,

Viewers.

In re: Order to View and Assess  
Damages for the Petitioner Daniel  
Patton, by reason of the relocation  
of State Highway Route 11007-2  
in Upper Yoder Township, Cambria  
County, Pennsylvania.

In the Court of Quarter  
Sessions, of Cambria  
County, Pennsylvania.

No. 4 June Sessions, 1942.

NOTICE OF EXHIBIT OF SCHEDULE

We, the undersigned Viewers, appointed by the above  
named Court to view the premises and to determine and estimate  
the damages that have resulted to the property of Daniel Patton,  
situate in Upper Yoder Township, Cambria County, Pennsylvania,  
fronting 152.31 feet on the Northerly side of Harshberger Street,  
for the purpose of estimating and determining the damages done,  
by the relocation and construction of State Highway Route 11007-2,  
will meet in the Judge's Chambers, 505 United States National  
Bank Building, Franklin Street, Johnstown, Pennsylvania, on the  
28th. day of August A. D. 1942, at 10:00 o'clock A. M. at  
which time a Schedule of Damages will be exhibited and all  
exceptions thereto and evidence will be heard.

August 17, 1942.

S. E. DICKEY  
L. E. KAYLOR  
ROBERT G. MAYER  
VIEWERS.

In re: Order to View and Assess  
Damages for the Petitioner Daniel  
Patton, by reason of the relocation  
of State Highway Route 11007-2  
in Upper Yoder Township, Cambria  
County, Pennsylvania.

In the Court of Quarter  
Sessions, of Cambria  
County, Pennsylvania.

No. 4 June Sessions, 1942.

NOTICE OF EXHIBIT OF SCHEDULE

We, the undersigned Viewers, appointed by the above  
named Court to view the premises and to determine and estimate  
the damages that have resulted to the property of Daniel Patton,  
situate in Upper Yoder Township, Cambria County, Pennsylvania,  
fronting 152.31 feet on the Northerly side of Marshberger Street,  
for the purpose of estimating and determining the damages done,  
by the relocation and construction of State Highway Route 11007-2,  
will meet in the Judge's Chambers, 505 United States National  
Bank Building, Franklin Street, Johnstown, Pennsylvania, on the  
28th. day of August A. D. 1942, at 10:00 o'clock A. M. at  
which time a Schedule of Damages will be exhibited and all  
exceptions thereto and evidence will be heard.

August 17, 1942.

S. E. DICKEY  
L. E. KAYLOR  
ROBERT G. MAYER  
VIEWERS.

Now this 21st day of August A. D. 1942,  
service of the above Notice is hereby accepted for the  
Commissioners of Cambria County,

By

W. F. J. Dow  
Chief Clerk.

In re: Order to View and Assess  
Damages for the Petitioner, Daniel  
Patton, by reason of the relocation  
of State Highway Route 11007-2  
in Upper Yoder Township, Cambria  
County, Pennsylvania.

In the Court of Quarter  
Sessions, of Cambria  
County, Pennsylvania.  
No. 4 June Sessions, 1942.

NOTICE OF EXHIBIT OF SCHEDULE

We, the undersigned Viewers, appointed by the above  
named Court to view the premises and to determine and estimate  
the damages that have resulted to the property of Daniel Patton,  
situate in Upper Yoder Township, Cambria County, Pennsylvania,  
fronting 152.31 feet on the Northerly side of Harshberger Street,  
for the purpose of estimating and determining the damages done,  
by the relocation and construction of State Highway Route 11007-2,  
will meet in the Judge's Chambers, 505 United States National  
Bank Building, Franklin Street, Johnstown, Pennsylvania, on the  
28th. day of August A. D. 1942, at 10:00 o'clock A. M. at  
which time a Schedule of Damages will be exhibited and all  
exceptions thereto and evidence will be heard.

S. E. DICKEY  
L. E. KAYLOR  
ROBERT G. MAYER  
VIEWERS.

August 17, 1942.

Now this 20th day of August A. D. 1942,  
service of the above Notice is hereby accepted for the  
County of Cambria.

By George M. Spence  
Solicitor.

In re: Order to View and Assess  
Damages for the Petitioner Daniel  
Patton, by reason of the relocation  
of State Highway Route 11007-2  
in Upper Yoder Township, Cambria  
County, Pennsylvania.

In the Court of Quarter  
Sessions, of Cambria  
County, Pennsylvania.

No. 4 June Sessions, 1942.

NOTICE OF EXHIBIT OF SCHEDULE

We, the undersigned Viewers, appointed by the above  
named Court to view the premises and to determine and estimate  
the damages that have resulted to the property of Daniel Patton,  
situate in Upper Yoder Township, Cambria County, Pennsylvania,  
fronting 152.31 feet on the Northerly side of Harshberger Street,  
for the purpose of estimating and determining the damages done,  
by the relocation and construction of State Highway Route 11007-2,  
will meet in the Judge's Chambers, 505 United States National  
Bank Building, Franklin Street, Johnstown, Pennsylvania, on the  
25th. day of August A. D. 1942, at 10:00 o'clock A. M. at  
which time a Schedule of Damages will be exhibited and all  
exceptions thereto and evidence will be heard.

S. B. DICKEY  
L. R. KAYLOR  
ROBERT G. MAYER  
VIEWERS.

August 17, 1942.

Now this 18 day of August A. D. 1942,  
service of the above Notice is hereby accepted for Upper  
Yoder Township.

By

  
Solicitor.

*Smith.*

In re: Order to View and Assess  
Damages for the Petitioner Daniel  
Patton, by reason of the relocation  
of State Highway Route 11007-2  
in Upper Yoder Township, Cambria  
County, Pennsylvania.

In the Court of Quarter  
Sessions, of Cambria  
County, Pennsylvania.  
No. 4 June Sessions, 1942.

NOTICE OF EXHIBIT OF SCHEDULE

We, the undersigned Viewers, appointed by the above  
named Court to view the premises and to determine and estimate  
the damages that have resulted to the property of Daniel Patton,  
situate in Upper Yoder Township, Cambria County, Pennsylvania,  
fronting 152.31 feet on the Northerly side of Harshberger Street,  
for the purpose of estimating and determining the damages done,  
by the relocation and construction of State Highway Route 11007-2,  
will meet in the Judge's Chambers, 505 United States National  
Bank Building, Franklin Street, Johnstown, Pennsylvania, on the  
28th. day of August A. D. 1942, at 10:00 o'clock A. M. at  
which time a Schedule of Damages will be exhibited and all  
exceptions thereto and evidence will be heard.

S. E. DICKEY  
L. E. KAYLOR  
ROBERT G. MAYER  
VIEWERS.

August 17, 1942.

Now this 17<sup>th</sup> day of August A. D. 1942,  
service of the above Notice is hereby accepted for the Petitioner.

By *Ray Allen Smith*  
Solicitor for Petitioner.

In re: Order to View and Assess + In the Court of Quarter  
Damages for the Petitioner Daniel +  
Patton, by reason of the relocation + Sessions, of Cambria  
of State Highway Route 11007-2 +  
in Upper Yoder Township, Cambria + County, Pennsylvania  
County, Pennsylvania +  
No. 4 June Session, 1942

SCHEDULE OF DAMAGES

We the under signed Viewers, appointed by the above named Court to view the property of Daniel Patton, situate in Upper Yoder Township, Cambria County, Pennsylvania, fronting 152.51' on the Northerly side of Harshberger Street, for the purpose of estimating and determining the damages done, and the benefits accruing, by reason of the relocation and construction of State Highway Route 11007-2, having viewed the premises and taking into consideration all evidence and testimony before us, we have estimated same and assess benefits and damages to the owner of said property as follows:

Name	Benefits	Damages
Daniel Patton-----	None-----	\$420.00

S. E. Dickey  
S. E. Dickey

L. E. Taylor  
L. E. Taylor

Robert G. Mayer

August 28, 1942

Viewers

# The Johnstown Tribune Publishing Co.

*Publishers of the Tribune--Democrat*

**JOHNSTOWN, PENNA.**

Aug. 17, 1942

**S. E. Dickey**

**809 Johnstown Bank & Trust Bldg. No. 8962 K**

PHONES--25-851 -- 25-861

BDD

City

Legal-- Notice of Exhibit of Schedule--Property Daniel Patton \$4.95

3"

## VIEWERS' NOTICE

In the Court of Quarter Sessions of Cambria County, Pennsylvania. No. 4 June Sessions, 1942. In re: Order to view and assess damages for the Petitioner Daniel Patton, by reason of the relocation of State Highway Route 11007-2 in Upper Yoder Township, Cambria County, Pennsylvania.

## NOTICE OF EXHIBIT OF

## SCHEDULE


We, the undersigned Viewers, appointed by the above named court to view the premises and to determine and estimate the damages that have resulted to the property of Daniel Patton, situate in Upper Yoder Township, Cambria County, Pennsylvania fronting 152.31 feet on the northerly side of Harshberger Street, for the purpose of estimating and determining the damages done, by the relocation and construction of State Highway Route 11007-2, will meet in the Judges' Chambers, 505 United States National Bank Building, Franklin Street, Johnstown, Pennsylvania, on the 28th day of August, A. D. 1942, at 10 o'clock a. m. at which time a schedule of damages will be exhibited and all exceptions thereto and evidence will be heard.

S. E. DICKEY,

L. E. KAYLOR,

ROBERT G. MAYER,

August 17, 1942: Viewers.



# The Johnstown Tribune Publishing Co.

Publishers of the Tribune-Democrat

**JOHNSTOWN, PENNA.**

Aug. 11, 1942

S. E. Dickey

809 Johnstown Trust Bldg.

**Nº 8834 K**

PHONES 25-551 25-561

OF-MF

City

Legal--Notice of view etc.--Daniel Patton

\$4.95

In the Court of Quarter Sessions, of Cambria County, Pennsylvania. No. 4 June Sessions, 1942.

In re: Order to View and Assess Damages for the Petitioner Daniel Patton, by reason of the relocation of State Highway Route 11007-2 in Upper Yoder Township, Cambria County, Pennsylvania.

**NOTICE OF VIEW AND THE TAKING OF TESTIMONY**

We the undersigned Viewers, appointed by the above named Court to view the property of Daniel Patton, situate in Upper Yoder Township, Cambria County, Pennsylvania, fronting 152.31 feet on the northerly side of Harshberger Street and extending back 193.32 feet on the Easterly side and 166.87 feet on the westerly side to Bailey Alley and being marked and known as lots No. 227, 228 and 229 on the Plan of Elim, for the purpose of estimating and determining the damages done and the benefits accruing from the relocation and construction of State Highway Route 11007-2, will meet upon said premises at 10:00 o'clock a. m. on the 21st day of August A. D. 1942, for the purpose of performing the duties of our appointment.

S. E. DICKEY


L. E. KAYLOR

ROBERT G. MAYER

Viewers.

August 11, 1942.

3" 1xd Tribune



# The Johnstown Tribune Publishing Co.

Publishers of the Tribune--Democrat

JOHNSTOWN, PENNA.

Sept. 5, 1942

S. E. Dickey

Johnstown Bank & Trust Bldg.


Nº 9377 K

PHONES 25-551 — 25-561

BDD

City

Legal--Notice filing report viewers: Daniel Patton 5 1/2" \$4.54  
2 3/4" 1xd Tribune



In re: Order to View and Assess  
Damages for the Petitioner Daniel  
Patton, by reason of the relocation  
of State Highway Route 11007-2  
in Upper Yoder Township, Cambria  
County, Pennsylvania.

In the Court of Quarter  
Sessions, of Cambria  
County, Pennsylvania.

No. 4 June Sessions, 1942.

NOTICE OF FILING REPORT OF VIEWERS

We the undersigned Viewers appointed by the above  
named Court to report on the above proceedings, as it affects  
the property of Daniel Patton, have this 5th. day of September  
A. D. 1942 filed our report to the above term and number.  
Said report shows damages and benefits to be paid as follows:

<u>Name</u>	<u>Benefits</u>	<u>Damages</u>
Daniel Patton -----	None -----	\$420.00

Unless exceptions thereto are filed within thirty  
days from the date of filing of said report, same will be  
confirmed absolutely.

S. E. Dickey,  
L. E. Kaylor,  
Robert G. Mayer.  
Viewers.

September 5, 1942.

not microfilmed

RO# 4 June 1942

