

IN THE COURT OF QUARTER
SESSIONS OF CAMBRIA COUNTY
PENNA.

No. 4 June Sessions 1947

IN RE: Proposed Public
Road, Middle Taylor Town-
ship, Cambria County, Pa.

REPORT OF VIEWERS

Filed Nov. 24, 1947.

Dec 13-1947
Report of Viewers in
approx - view
By the Court
Mentemich
Judge

In re: Order to View a proposed
public road in Middle Taylor Town-
ship, Cambria County, Pennsylvania

In the Court of Quarter Session
of Cambria County, Pennsylvania
No. 4 June Sessions, 1947

REPORT OF VIEWERS

To the Honorable, the Judges of the above named Court, we, the undersigned Viewers, appointed by the annexed order of the Court to view the proposed road within mentioned, respectfully report:

That we have been duly sworn or affirmed as members of the Permanent Board of Viewers of Cambria County, as shown by the records of the Court; that having given due public notice of the time and place of meeting, by posting notices as required by law along the route and at the termini of the said proposed new road, as evidenced by copy of said notice... hereto attached and by service of said Notice upon the Commissioners of Cambria County, the Attorney or Solicitor of Middle Taylor Township, and the Solicitor for the petitioners evidence of which is shown by copy of said notices hereto attached and made a part of this report; that we met in accordance with the notice given on the fourth (4th) day of October, A.D., 1947, at 10:30 o'clock A.M., E.S.T., and proceeded with the duties of our appointment and viewed the premises and route of the proposed new road; that during the view eight (8) property owners and two (2) Viewers were present (the third Viewer due to inability to be present at the view made his own view on Monday, October 6, 1947); that the proposed new road is now and has been in use as a private road for over twenty (20) years and there are nine (9) dwellings along this road and that a portion of this road as shown in green on the attached blueprint has never to our knowledge been dedicated. That this proposed road is fifteen hundred nine (1509) feet long and has a width of thirty (30) feet and located as shown on the attached drawing in metes and bounds. We find that there is no objections to said proposed public road except the owner Charles L. Shaffer, owner of the property which the portion of the road tinted in green on the attached drawing passes through and avers that he is damaged by this proposed road location. Therefore, we recommend that the prayer of the petitioners be granted and that damage in the amount of one hundred fifty (\$150.00) dollars be given to Mr. Charles L. Shaffer and that this amount of damage be divided equally among the other petitioning property owners and be paid in hand to Mr. Shaffer as just recompense for his surrender of this street right-a-way.

Copy of release of damages except property owner Mr. Shaffer, is hereto attached.

In accordance with the Act of June 20, 1919, P.L. 509, as amended; 36 P.S. 1921: "we find that although one of the termini named in the Petition and in the Report, namely the second terminus, is other than in a public highway or place of public resort; yet it appears, and we so find, that the other terminus, namely the first terminus, is in a public road; and we further find that the road is one necessary for public travel; subject to the approval of the Court of Quarter Sessions.

Witness our hands and seals this 29th day of October 1947, A.D.

Fred W. Claplin
Robert Thayer
Theodore Hunt

In re: Order to View and Layout
a Public Road in Middle Taylor
Township, County of Cambria and
State of Pennsylvania.

In the Court of Quarter Sessions
of Cambria County, Pennsylvania.
No. 4 June Sessions 1947.

To Fred W. Claflin, Robert Mayer and Theodore Hunt

To Fred W. Claflin, Dr.

September	16	Data and preparing notices of view	\$ 12.00	
		Stenographer, stationary and stamps	2.40	
	22	Posting and serving notices of view	12.00	
		Mileage--12 miles @ \$0.10	1.20	
October	1	3 M.P. making survey of road 5 hrs.	20.00	
	2-3	Engineer reducing notes and calculations 8 hrs.	16.00	
		Draftsman making draft 6 hrs.	12.00	
		Tracing paper and 3 blueprints	2.10	
	4	Making view	12.00	
		Mileage--12 miles @ \$0.10	1.20	
November	6	Making report and office work 1 day	12.00	
		Stenographer, stationary and stamps	3.40	
	24	Filing report of viewers	12.00	
		Mileage--40 miles @ \$0.10	4.00	\$122.30

To Robert Mayer, Dr.

October	4	Making view	\$ 12.00	
		Mileage--11 miles @ \$0.10	1.10	\$ 13.10

To Theodore Hunt, Dr.

October	4	Making view	\$ 12.00	
		Mileage--12 miles @ \$0.10	1.20	\$ 13.20

TOTAL AMOUNT OF VIEW- - - - - \$148.60

I hereby certify that the above bill is an exact
duplicate of the bill presented to the Cambria County Commissioners.

Fred W. Claflin
Fred W. Claflin
Chairman Board of View

DEC 1 1947 CERTIFIED

LAW OFFICES OF
FRANK P. BARNHART
JOHNSTOWN, PENNA.

September 23, 1947

FRED W. CLAFLIN, CHAIRMAN OF BOARD OF VIEWERS
Swank Building
Johnstown, Pennsylvania

Dear Mr. Claflin:

As suggested in your letter of September 22nd, I am glad to accept service of the Notice to View in the Middle Taylor Township matter. The said acceptance of service is herewith enclosed.

Very truly yours,



FRANK P. BARNHART

FPB:Aehp
Encl.

In re: Order to View and Layout () In the Court of Quarter
a Public Road in Middle Taylor () Sessions of Cambria County,
Township, County of Cambria and () Pennsylvania.
State of Pennsylvania. () No. 4 June Sessions 1947.

NOTICE OF VIEW

We, the undersigned Viewers, appointed by the above named Court for the purpose of viewing and laying out a proposed public road in Middle Taylor Township, Cambria County, Pennsylvania, beginning at a point on Brehm Road, a public highway in said township, said point being the point of intersection with said Brehm Road by Baer Street extending in a northerly direction to Brehm Road, following the road as used by the residents abutting on said Baer Street and the extension of Baer Street, as aforesaid; and extending from said point of intersection with Brehm Road in a Southerly direction over and across said road as used by the residents abutting on Baer Street and the extension of Baer Street, as aforesaid, to Baer Street as shown on Millvu Plan of Lots as laid out by I. R. Baer, situate in Middle Taylor Township, Cambria County, Pennsylvania, made July, 1910 by Fetterman Engineering Company; thence over and across said Baer Street as shown by said Plan South 9° 21' West; thence South 16° 41' West; thence South 32° 14' West to the end of Baer Street, as shown on said Millvu Plan of Lots.

The exact distance from the point of beginning of the proposed public road from an intersecting public road, to wit: Prosser Road, is 560 feet, will meet at the place of beginning on the fourth day of October, 1947, at 10:30 o'clock A.M. E.S.T. for the purpose of performing the duties of our appointment at which time and place all interested persons may appear and be heard.


Fred Claflin
Robert Mayer
Theodore Hunt

Viewers.

September 22, 1947.

* * * * *

SEPTEMBER 22, 1947, I hereby accept service of the above Notice of View and acknowledge the receipt of copy of same.


ATTORNEY FOR PETITIONERS

In re: Order to View and Layout () In the Court of Quarter
a Public Road in Middle Taylor () Sessions of Cambria County,
Township, County of Cambria and () Pennsylvania.
State of Pennsylvania. () No. 4 June Sessions 1947.

NOTICE OF VIEW

We, the undersigned Viewers, appointed by the above named Court for the purpose of viewing and laying out a proposed public road in Middle Taylor Township, Cambria County, Pennsylvania, beginning at a point on Brehm Road, a public highway in said township, said point being the point of intersection with said Brehm Road by Baer Street extending in a northerly direction to Brehm Road, following the road as used by the residents abutting on said Baer Street and the extension of Baer Street, as aforesaid; and extending from said point of intersection with Brehm Road in a Southerly direction over and across said road as used by the residents abutting on Baer Street and the extension of Baer Street, as aforesaid, to Baer Street as shown on Millvu Plan of Lots as laid out by I. R. Baer, situate in Middle Taylor Township, Cambria County, Pennsylvania, made July, 1910 by Fetterman Engineering Company; thence over and across said Baer Street as shown by said Plan South 9° 21' West; thence South 16° 41' West; thence South 32° 14' West to the end of Baer Street, as shown on said Millvu Plan of Lots.

The exact distance from the point of beginning of the proposed public road from an intersecting public road, to wit: Prosser Road, is 560 feet, will meet at the place of beginning on the fourth day of October, 1947, at 10:30 o'clock A.M. E.S.T. for the purpose of performing the duties of our appointment at which time and place all interested persons may appear and be heard.

Fred Claflin
Robert Mayer
Theodore Hunt

Viewers:

September 22, 1947.

I Hereby Accept Service of the above notice
this 23rd day of September, 1947


Assistant Chief Clerk

In re: Order to View and Layout () In the Court of Quarter
a Public Road in Middle Taylor () Sessions of Cambria County,
Township, County of Cambria and () Pennsylvania.
State of Pennsylvania. () No. 4 June Sessions 1947.

NOTICE OF VIEW

We, the undersigned Viewers, appointed by the above named Court for the purpose of viewing and laying out a proposed public road in Middle Taylor Township, Cambria County, Pennsylvania, beginning at a point on Brehm Road, a public highway in said township, said point being the point of intersection with said Brehm Road by Baer Street extending in a northerly direction to Brehm Road, following the road as used by the residents abutting on said Baer Street and the extension of Baer Street, as aforesaid; and extending from said point of intersection with Brehm Road in a Southerly direction over and across said road as used by the residents abutting on Baer Street and the extension of Baer Street, as aforesaid, to Baer Street as shown on Millvu Plan of Lots as laid out by I. R. Baer, situate in Middle Taylor Township, Cambria County, Pennsylvania, made July, 1910 by Fetterman Engineering Company; thence over and across said Baer Street as shown by said Plan South 9° 21' West; thence South 16° 41' West; thence South 32° 14' West to the end of Baer Street, as shown on said Millvu Plan of Lots.

The exact distance from the point of beginning of the proposed public road from an intersecting public road, to wit: Prosser Road, is 560 feet, will meet at the place of beginning on the fourth day of October, 1947, at 10:30 o'clock A.M. E.S.T. for the purpose of performing the duties of our appointment at which time and place all interested persons may appear and be heard.

Fred Claflin
Robert Mayer
Theodore Hunt

Viewers:

September 22, 1947.

Sept. 25, 1947

Service of the above Notice of View is hereby accepted on behalf of the Board of Road Supervisors of Middle Taylor Township.

Harry J. Sinniger
Attorney for Road Board,

In re: Order to View and Layout () In the Court of Quarter
a Public Road in Middle Taylor () Sessions of Cambria County,
Township, County of Cambria and () Pennsylvania.
State of Pennsylvania. () No. 4 June Sessions 1947.

NOTICE OF VIEW

We, the undersigned Viewers, appointed by the above named Court for the purpose of viewing and laying out a proposed public road in Middle Taylor Township, Cambria County, Pennsylvania, beginning at a point on Brehm Road, a public highway in said township, said point being the point of intersection with said Brehm Road by Baer Street extending in a northerly direction to Brehm Road, following the road as used by the residents abutting on said Baer Street and the extension of Baer Street, as aforesaid; and extending from said point of intersection with Brehm Road in a Southerly direction over and across said road as used by the residents abutting on Baer Street and the extension of Baer Street, as aforesaid, to Baer Street as shown on Millvu Plan of Lots as laid out by I. R. Baer, situate in Middle Taylor Township, Cambria County, Pennsylvania, made July, 1910 by Fetterman Engineering Company; thence over and across said Baer Street as shown by said Plan South 9° 21' West; thence South 16° 41' West; thence South 32° 14' West to the end of Baer Street, as shown on said Millvu Plan of Lots.

The exact distance from the point of beginning of the proposed public road from an intersecting public road, to wit: Prosser Road, is 560 feet, will meet at the place of beginning on the fourth day of October, 1947, at 10:30 o'clock A.M. E.S.T. for the purpose of performing the duties of our appointment at which time and place all interested persons may appear and be heard.

Fred Claflin
Robert Mayer
Theodore Hunt

Viewers.

September 22, 1947.

"EXHIBIT C"

IN RE LAYING OUT OF A
PUBLIC HIGHWAY IN THE
TOWNSHIP OF MIDDLE
TAYLOR, COUNTY OF CAMBRIA
AND STATE OF PENNSYLVANIA

IN THE COURT OF QUARTER SESSIONS
OF CAMBRIA COUNTY, PENNSYLVANIA
No. September Sessions, 1947

RELEASE OF DAMAGES

We, the undersigned, in consideration of the advantages to us from the road mentioned in the annexed petition to lay out the same, do hereby release all claims to damages that may arise to us from the opening, grading, draining, improving and maintaining of said proposed highway.

IN WITNESS WHEREOF we have hereunto set our hands
and seals this 4th day of August, 1947

/s/ BLAZY MICIK

/s/ JOSEPHINE MICIK

/s/ STANLEY MICIK

/s/ JULIA GENTVORSKY

/s/ JOSEPH SCHUSTER

/s/ LEO C. JWARDTA

/s/ JOHN SWEDO

/s/ JOSEPH MICIK

/s/ JOHN LENTVORSKY

/s/ BERTHA LENTVORSKY

/s/ ELMER BLOUGH

NOTE. "It shall be the duty of all persons appointed in the several counties of this Commonwealth to view and review any public or private road or bridge, if they shall decide in favor of locating said road or bridge, to endeavor to procure from the person or persons over whose land such location may be made releases from all claims for damages that might arise from the opening of such road or the building of such bridge; and in every case where said viewers shall fail to procure such releases, and it shall appear to them that any damages will be sustained, it shall be their duty to assess the damages and make report thereof signed by a majority of their number, and return the same, together with all releases obtained, to the Court of Quarter Sessions, and the damages so assessed shall be conclusive, or may be subject to appeal, review or modification, as may be provided by existing laws in the different counties of this Commonwealth."

"The persons appointed as aforesaid shall view such ground, and if they shall agree that there is occasion for a road, they shall proceed to lay out the same, having respect to the shortest distance, and the best ground for a road, and in such manner as shall do the least injury to private property, and also be, as far as practicable, agreeable to the desire of the petitioners."

"The viewers, as aforesaid, shall make report at the next term of said Court, and in the said report shall state particularly: First, who of them were present at the view, second, whether they were severally sworn or affirmed; third, whether the road desired be necessary for a public or private road; they shall also annex and return to the Court a plot or draft thereof, stating the courses and distances, and noting briefly the improvements through which it may pass; and, whenever practicable, the viewers shall lay out the said roads at an elevation not exceeding five degrees (except at the crossing of ravines and streams), where, by moderate filling and bridging, the declination of the road may be preserved within that limit."

NO. 4 June, SESSIONS, 192/47

Order to view Proposed Public

Road, Middle Taylor Township,

Cambria County, Penna.

Viewers

Fred Claflin

Robert Mayer

Theodore Hunt

Clerk 90 cts.



Commonwealth of Pennsylvania, }
County of Cambria. } SS.

At a Court of Quarter Sessions of the Peace of the County of Cambria held at Ebensburg, in the said County, on the 11th day of August A. D. 1947, before the Honorable Judge of the said Court: Upon the petition of divers inhabitants of the Township of Middle Taylor, in the said County, setting forth that they labor under inconvenience for want of a Public road or highway, ~~beginning~~

To begin at a point on Brehm Road, a public highway in said township, said point being the point of intersection with said Brehm Road by Baer Street extending in a northerly direction to Brehm Road, following the road as used by the residents abutting on said Baer Street and the extension of Baer Street, as aforesaid; and extending from said point of intersection with Brehm Road in a Southerly direction over and across said road as used by the residents abutting on Baer Street and the extension of Baer Street, as aforesaid, to Baer Street as shown on Millvu Plan of Lots as laid out by I. R. Baer, situate in Middle Taylor Township, Cambria County, Pennsylvania, made July, 1910 by Fetterman Engineering Company, said Millvu Plan of Lots being hereto attached, made part hereof and marked "EXHIBIT A"; thence over and across said Baer Street as shown by said Plan South 9° 21' west; thence South 16° 41' West; thence South 32° 14' West to the end of Baer Street, as shown on said Millvu Plan of Lots.

The exact distance from the point of beginning of the proposed public road from an intersecting public road, Presser Road, is 560 feet.

While the beginning of said proposed road is in a public highway as stated above, namely in Brehm Road, the ending of said proposed road, that is the other of the termini of the said proposed road is at a point other than a public highway, or place of public resort; but the said proposed road is necessary for public travel.

and therefore praying the Court to appoint proper persons to view and lay out the same according to law. The Court, upon due consideration had of the premises, do order and appoint

Fred Claflin, Robert Mayer

~~and~~ and

Theodore Hunt

viewers, to view the ground proposed for said road, and if they view the same, and shall agree that there is occasion for such road, they shall proceed to lay out the same, having respect to the shortest distance and the best ground, for a road, and in such manner as shall do the least injury to private property, and also be as far as practicable, agreeable to the desires of the petitioners, and that they make a report of their proceedings to the next Court of Quarter Sessions to be held for said County, stating particularly whether they judge the same necessary for a public or private road, together with a plot or draft thereof, and the courses and distances, and references to the improvements through which it may pass.

By the Court.

GRIFFITH, J.

Attest:

J. Dean Joy
J. DEAN JOY

Clerk.



County of Cambria

J. DEAN JOY
CLERK OF COURTS



G. E. BLANKENHORN
DEPUTY

Clerk of Courts Office

EBENSBURG, PA.

Date 8-29-47

I, Fred W. Clopp, hereby acknowledge receipt
of the Order to View a Public Highway (Proposed) in Middle
Taylor Township, Cambria County, and entered to # 4
June Sessions 1947.

Fred W. Clopp

PLEASE RECEIPT AND RETURN

EDWARD T. GRAY
REGISTERED ENGR. AND SURVEYOR

FRED W. CLAFLIN
ASSOC. MEM. AM. SOC. OF C. E.
REGISTERED ENGR. AND SURVEYOR

606 SWANK BLDG.
TELEPHONE 28421

GRAY AND CLAFLIN
CONSULTING CIVIL ENGINEERS
JOHNSTOWN, PA.

September 22, 1947

J. Dean Joy
Clerk of Courts
Ebensburg, Pa.

Dear Mr. Joy:

Enclosed herewith, please find copy of Notice of Viewers
for No. 4 June Sessions, 1947.

Yours very truly,

F. W. Claflin
Fred W. Claflin

Chairman of Board of Viewers

FWC:dz
Encl: 1

In re: Order to View and Layout () In the Court of Quarter
a Public Road in Middle Taylor () Sessions of Cambria County,
Township, County of Cambria and () Pennsylvania.
State of Pennsylvania. () No. 4 June Sessions 1947.

NOTICE OF VIEW

We, the undersigned Viewers, appointed by the above named Court for the purpose of viewing and laying out a proposed public road in Middle Taylor Township, Cambria County, Pennsylvania, beginning at a point on Brehm Road, a public highway in said township, said point being the point of intersection with said Brehm Road by Baer Street extending in a northerly direction to Brehm Road, following the road as used by the residents abutting on said Baer Street and the extension of Baer Street, as aforesaid; and extending from said point of intersection with Brehm Road in a Southerly direction over and across said road as used by the residents abutting on Baer Street and the extension of Baer Street, as aforesaid, to Baer Street as shown on Millvu Plan of Lots as laid out by I. R. Baer, situate in Middle Taylor Township, Cambria County, Pennsylvania, made July, 1910 by Fetterman Engineering Company; thence over and across said Baer Street as shown by said Plan South 9° 21' West; thence South 16° 41' West; thence South 32° 14' West to the end of Baer Street, as shown on said Millvu Plan of Lots.

The exact distance from the point of beginning of the proposed public road from an intersecting public road, to wit: Prosser Road, is 560 feet, will meet at the place of beginning on the fourth day of October, 1947, at 10:30 o'clock A.M. E.S.T. for the purpose of performing the duties of our appointment at which time and place all interested persons may appear and be heard.

Fred Claflin
Robert Mayer
Theodore Hunt

Viewers.

September 22, 1947.

RETURN BY SUPERVISORS

Commonwealth of Pennsylvania, }
County of Cambria. } SS.

On the Fifteenth day of January 1949, before me
a Justice of the Peace, personally came Waldo E. Rhoads
Lawrence D. Cameron and Clifton Covalt
supervisors of the township of Middle Taylor Twp., who being duly sworn
[or affirmed] according to law, do depose and say that they effectually opened the road designated by
the order of the Court bearing date the 10 day of March
1948, in accordance with the directions of the said order.

Waldo E. Rhoads
Sworn [or affirmed] and subscribed before me this
15 day of January 1949.

Waldo E. Rhoads
Lawrence D. Cameron
Clifton Covalt
Supervisors.

MY COMMISSION EXPIRES
FIRST MONDAY IN JANUARY, 1952

No. 4 June 47
Sessions 1947

Order to open Road in Middle
Taylor Township, Cambria
County, Pennsylvania.

Waldo E. Rhoads
Clifton Covalt
Lawrence Cameron

Return filed
Jan. 25-49

Clerk

Joseph O. Huer

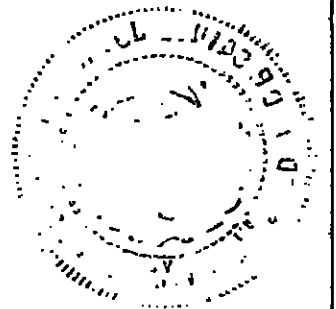
Commonwealth of Pennsylvania, }
County of Cambria. } SS.

To Waldo E. Rhoads, Clifton Covalt and Lawrence
Cameron

supervisors of the township of Middle Taylor, in the county of Cambria,
greeting:

Whereas, at a Court of Quarter Sessions of the Peace held at Ebensburg, in and for the county
of Cambria, aforesaid, on the day of 10 March, 1948, said court did approve and
confirm for public use a certain road theretofore reported, and directed the same to be opened of the
breadth of 30 feet, which said road so reported, approved for public use, confirmed and
directed to be opened begins at,

See copy of Viewers Report and Draft attached.



which said road was, on the 10 day of March, 1948, ordered and di-
rected by the said court to be entered of record, and thenceforth to be taken, deemed and allowed to be
a lawful public road or highway:

Now, this is to authorize, empower, command and require you the said supervisors aforesaid, in
which district the said road lies, as soon as may be practicable, effectually to open the said road, by
the courses and distances aforesaid, and the breadth of 30 feet, as ordered and directed
by the said court; and you are hereby further required to make return of this order to the next stated
Court of Quarter Sessions, after the opening of the road in accordance with this order, and the man-
ner of its execution by you, verified by the affidavit of one or both of you, setting forth that you
effectually opened the said road of the breadth of 30 feet, and upon the line hereinbefore
directed.

Witness, the Honorable McKenrick, Judge, ~~Resident~~ of our
said court at Ebensburg, this 10 day of March, 1948.

By the Court:

McKenrick, Judge

Attest:

Joseph A. Koss, Clerk.

LAW OFFICES OF
FRANK P. BARNHART
JOHNSTOWN, PENNA.

August 28, 1948

JOSEPH C. WESS, CLERK OF COURTS
Ebensburg, Pennsylvania

IN RE: LAYING OUT OF A PUBLIC HIGHWAY IN MIDDLE TAYLOR TOWNSHIP
No. 4 June Sessions, 1947

Dear Sir:

I am enclosing herewith Receipt for damages awarded by the Board
of View in the above matter; which please file.

Very truly yours,

A handwritten signature in cursive script, appearing to read "Frank P. Barnhart", written in dark ink.

FRANK P. BARNHART

EHP
Encl.

IN THE COURT OF QUARTER
SESSIONS OF CAMBRIA COUNTY, PA.
No. 4⁷ June Sessions, 1947

IN RE: LAYING OUT OF A PUBLIC
HIGHWAY IN THE TOWNSHIP OF
MIDDLE TAYLOR, COUNTY OF
CAMBRIA AND STATE OF
PENNSYLVANIA

Filed
8-31-48

LAW OFFICE
FRANK P. BARNHART
401-3 Swank Bldg.
Johnstown, Penna.

IN RE LAYING OUT OF A
PUBLIC HIGHWAY IN THE
TOWNSHIP OF MIDDLE
TAYLOR, COUNTY OF CAMBRIA
AND STATE OF PENNSYLVANIA

§ IN THE COURT OF QUARTER SESSIONS
: OF CAMBRIA COUNTY, PENNSYLVANIA
: No. 411 June Sessions, 1947
: §

R E C E I P T

AUGUST 26 , 1948, the undersigned CHARLES L.
SHAFFER hereby acknowledges the receipt of ONE HUNDRED FIFTY and
00/100 (\$150.00) DOLLARS, being the amount of damages awarded
to me by the Report of the Viewers in the above stated proceeding.

Charles L. Shaffer
CHARLES L. SHAFFER

WITNESS:

Elsie Porada

IN THE COURT OF QUARTER
SESSIONS OF CAMBRIA COUNTY,
PENNSYLVANIA
No. *4* ~~Sept.~~ ^{June} Sessions, 1947

IN RE LAYING OUT OF A
PUBLIC HIGHWAY IN THE
TOWNSHIP OF MIDDLE TAYLOR,
COUNTY OF CAMBRIA AND
STATE OF PENNSYLVANIA

PETITION FOR APPOINTMENT OF
VIEWERS and DEGREE thereon

Filed 8-11-47

LAW OFFICES OF
FRANK P. BARNHART
JOHNSTOWN, PENNA.

IN RE LAYING OUT OF A
PUBLIC HIGHWAY IN THE
TOWNSHIP OF MIDDLE
TAYLOR, COUNTY OF CAMBRIA
AND STATE OF PENNSYLVANIA

IN THE COURT OF QUARTER SESSIONS
OF CAMBRIA COUNTY, PENNSYLVANIA

No. September Sessions, 1947

PETITION FOR APPOINTMENT OF VIEWERS

TO THE HONORABLE, THE JUDGES OF THE COURT OF QUARTER SESSIONS
OF CAMBRIA COUNTY, PENNSYLVANIA:

The petition of the undersigned inhabitants of the
said Township of Middle Taylor, County aforesaid, respectfully
represents:

That your petitioners labor under great inconvenience
for want of a public road or highway in said Township of Middle
Taylor, to begin at a point on Brehm Road, a public highway in
said Township, said point being the point of intersection with
said Brehm Road by Baer Street extended in a northerly direction
to Brehm Road, following the road as used by the residents
abutting on said Baer Street and the extension of Baer Street,
as aforesaid; and extending from said point of intersection
with Brehm Road in a southerly direction over and across said
road as used by the residents abutting on Baer Street and the
extension of Baer Street, as aforesaid, to Baer Street as shown
on Millvu Plan of Lots as laid out by I. R. Baer, situate in
Middle Taylor Township, Cambria County, Pennsylvania, made July,
1910 by Fetterman Engineering Company, said Millvu Plan of Lots
being hereto attached, made part hereof and marked "EXHIBIT A";
thence over and across said Baer Street as shown by said Plan
South 9° 21' west; thence South 16° 41' West; thence South 32° 14'
West to the end of Baer Street, as shown on said Millvu Plan of
Lots.

The exact distance from the point of beginning of
the proposed public road from an intersecting public road, to-wit:

Prosser Road, is 560 feet.

While the beginning of said proposed road is in a public highway as stated above, namely in Brehm Road, the ending of said proposed road, that is the other of the termini of the said proposed road is at a point other than a public highway, or place of public resort; but the said proposed road is necessary for public travel.

A copy of the written notice to the Supervisors of said Middle Taylor Township of the intended presentation of this application, with the acceptance of service thereon, is hereto attached, made part hereof and marked "EXHIBIT B".

A Release of Damages whereby owners of property abutting the aforesaid proposed road, releasing the said Township of Middle Taylor from any damages they have sustained, or may seem likely to sustain by reason of said accepting, opening, grading, draining, improving and maintaining of the said proposed highway is hereto attached, made part hereof and marked "EXHIBIT C."

Your petitioners, therefore, pray the Court to appoint three members of the Permanent Board of Viewers of Cambria County to view the ground proposed for such road; and if they see the necessity therefor, lay out the same and make report of this proceeding to the next Session of Court.

Blacks Micik
Josephine Micik
Stanley Micik
Nelson D. Micik
Julia Lentsowsky
Joseph Schuster
Leb C. Kwaka

Walter Swedo
 John Swedo
 Stephen Sencowski
 Martin Marcinek
 Mrs. Ann Carl Palisch
 Joseph Micik
 Mrs. Helene C. Micik
 John Sencowski
 Bertha Sencowski
 Elmer Blouck
 Chas. Z. Shaffer
 19 Helene Z. Shaffer

STATE OF PENNSYLVANIA |
 COUNTY OF CAMBERIA | SS:

Personally appeared before me, a Notary Public
 in and for said State and County, BLAZY MICIK, who being duly
 sworn according to law deposes and says that he is one of the
 petitioners within set forth and that the statements contained
 in the said petition are true and correct.

Blazy Micik

Sworn and subscribed before me
 this 11th day of August, 1947.

Jessie Boyer Williams
 NOTARY PUBLIC
 MY COMMISSION EXPIRES
 APRIL 11, 1949

"EXHIBIT B"

IN RE LAYING OUT OF A
PUBLIC HIGHWAY IN THE
TOWNSHIP OF MIDDLE
TAYLOR, COUNTY OF CAMBRIA
and State of Pennsylvania

IN THE COURT OF QUARTER SESSIONS
OF CAMBRIA COUNTY, PENNSYLVANIA
No. September Sessions, 1947

NOTICE TO SUPERVISORS

TO

SUPERVISORS OF MIDDLE TAYLOR TOWNSHIP, CAMBRIA COUNTY, PENNA.:

You will take notice that there will be a Petition presented to the Court of Quarter Sessions of Cambria County, Pennsylvania; at Ebensburg, Pennsylvania, at 10:00 O'clock A.M. the 11th day of August, 1947, asking the Court for the appointment of Viewers to view and lay out a proposed road in the said Township of Middle Taylor to begin at a point on Brehm Road, a public highway in said Township, said point being the point of intersection with said Brehm Road by Baer Street extended in a northerly direction to Brehm Road, following the road as used by the residents abutting on said Baer Street and the extension of Baer Street, as aforesaid; and extending from said point of intersection with Brehm Road in a southerly direction over and across said road as used by the residents abutting on Baer Street and the extension of Baer Street, as aforesaid, to Baer Street as shown on Millvu Plan of Lots as laid out by I. R. Baer, situate in Middle Taylor Township, Cambria County, Pennsylvania, made July, 1910 by Fetterman Engineering Company, said Millvu Plan of Lots being hereto attached, made part hereof and marked "EXHIBIT A"; thence over and across said Baer Street as shown by said Plan South 9° 21' West; thence South 16° 41' West; thence South 32° 14' West to the end of Baer Street, as shown on said Millvu Plan of Lots.

The exact distance from the point of beginning of the proposed public road from an intersecting public road, to-wit:

Prosser Road, is 560 feet.

While the beginning of said proposed road is in a public highway as stated above, namely in Brehm Road, the ending of said proposed road, that is the other of the termini of the said proposed road is at a point other than a public highway, or place of public resort; but the said proposed road is necessary for public travel.

Frank P. Garachur
ATTORNEY FOR PETITIONERS

* * * * *

August 2, 1947, service of the foregoing Notice is hereby accepted, and the receipt of a copy thereof is hereby acknowledged.

Waldo E Rhodes

SUPERVISORS OF MIDDLE TAYLOR
TOWNSHIP, CAMBRIA COUNTY, PENNA.

"EXHIBIT C"

IN RE LAYING OUT OF A
PUBLIC HIGHWAY IN THE
TOWNSHIP OF MIDDLE
TAYLOR, COUNTY OF CAMBRIA
AND STATE OF PENNSYLVANIA

IN THE COURT OF QUARTER SESSIONS
OF CAMBRIA COUNTY, PENNSYLVANIA
No. September Sessions, 1947

RELEASE OF DAMAGES

We, the undersigned, in consideration of the advantages to us from the road mentioned in the annexed petition to lay out the same, do hereby release all claims to damages that may arise to us from the opening, grading, draining, improving and maintaining of said proposed highway.

IN WITNESS WHEREOF we have hereunto set our hands and seals this 4th day of August, 1947.

Blaise Micik (SEAL)

Josephine Micik (SEAL)

Stanley Micik (SEAL)

Julia Lentzowsky (SEAL)

Joseph Schuster (SEAL)

Leb. C. Kwarta (SEAL)

John Szwedko (SEAL)

Joseph Micik (SEAL)

John Lentzowsky (SEAL)

Bertha Lentzowsky (SEAL)

11 Elinor Blumig (SEAL)

____ (SEAL)

____ (SEAL)

____ (SEAL)

____ (SEAL)

____ (SEAL)

____ (SEAL)

IN RE LAYING OUT OF A
PUBLIC HIGHWAY IN THE
TOWNSHIP OF MIDDLE
TAYLOR, COUNTY OF CAMBRIA
AND STATE OF PENNSYLVANIA

IN THE COURT OF QUARTER SESSIONS
OF CAMBRIA COUNTY, PENNSYLVANIA

No. September Sessions, 1947

D E C R E E

AND NOW, this 11th day of August, 1947, the within
Petition having been read and considered, the court appoints
Fred Chaplin and *Robert Mayer*
and *Shirley Hunt* Viewers to view the road herein referred
to and make a report of their proceedings to the September
Sessions of the Court of Quarter Sessions of said County.


BY THE COURT:

Griffith J.

Not Microfilmed

RD# 21 June 1947

map# 2



PLAN OF LOTS

AS LAID OUT BY

I. R. BAER

SITUATE IN
MIDDLE TAYLOR TWP CAMBRIA CO PA

July 5th Fetterman Eng Co

Scale

APPROVED

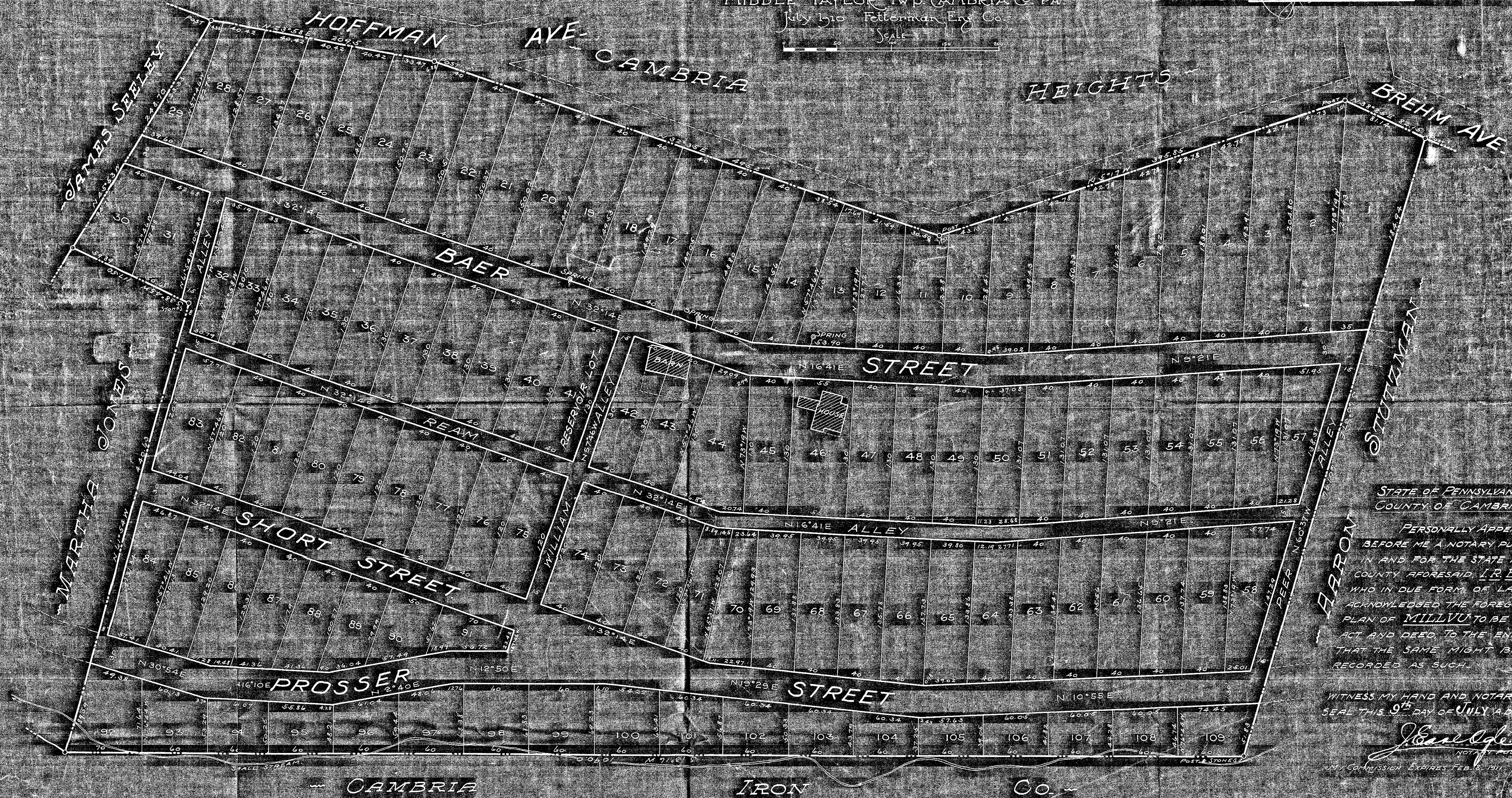
July 14, 1919

BY THE

CITY PLANNING COMMISSION

W. H. ... PRESIDENT

ATTEST *John ...* SECRETARY



STATE OF PENNSYLVANIA
COUNTY OF CAMBRIA

PERSONALLY APPEARED
BEFORE ME A NOTARY PUBLIC
IN AND FOR THE STATE AND
COUNTY AFORESAID **I. R. BAER**
WHO IN DUE FORM OF LAW
ACKNOWLEDGED THE FOREGOING
PLAN OF **MILLVU** TO BE HIS
ACT AND DEED TO THE END
THAT THE SAME MIGHT BE
RECORDED AS SUCH.

WITNESS MY HAND AND NOTARIAL
SEAL THIS 9th DAY OF JULY A.D. 1919

George ...
NOTARY PUBLIC

MY COMMISSION EXPIRES FEB. 6, 1921

Not Microfilmed

RD #4 June 1947

map #1



PLAN OF PROPOSED PUBLIC ROAD

SITUATE IN MIDDLE TAYLOR TWP, CAMBRIA CO., PA.

LENGTH OF ROAD - 1509 FT

WIDTH OF ROAD - 30'

GRAY & CLAFLIN, ENGRS.

JOHNSTOWN, PA.

SCALE 1" = 40'

OCT. 3, 1947

IN THE COURT OF QUARTER SESSIONS
OF CAMBRIA COUNTY, PA.
NO. 4 JUNE SESSIONS, 1947
FRED CLAFLIN
ROBERT MAYER
THEODORE HUNT