

R.D. #9 June 1923
Rat Microfilm

Transcript

1923
June

June

June

June

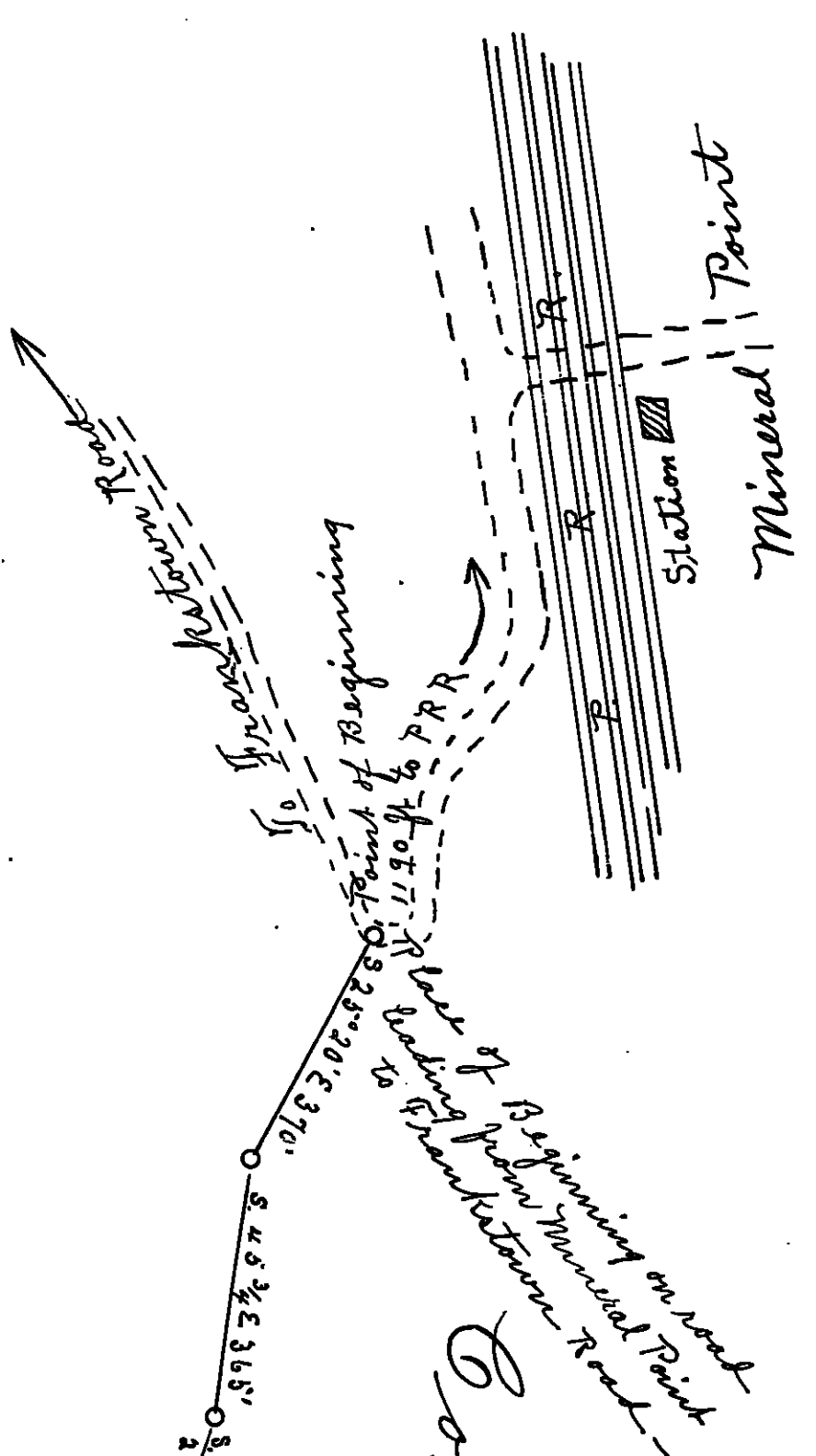
June

June


June

June

15

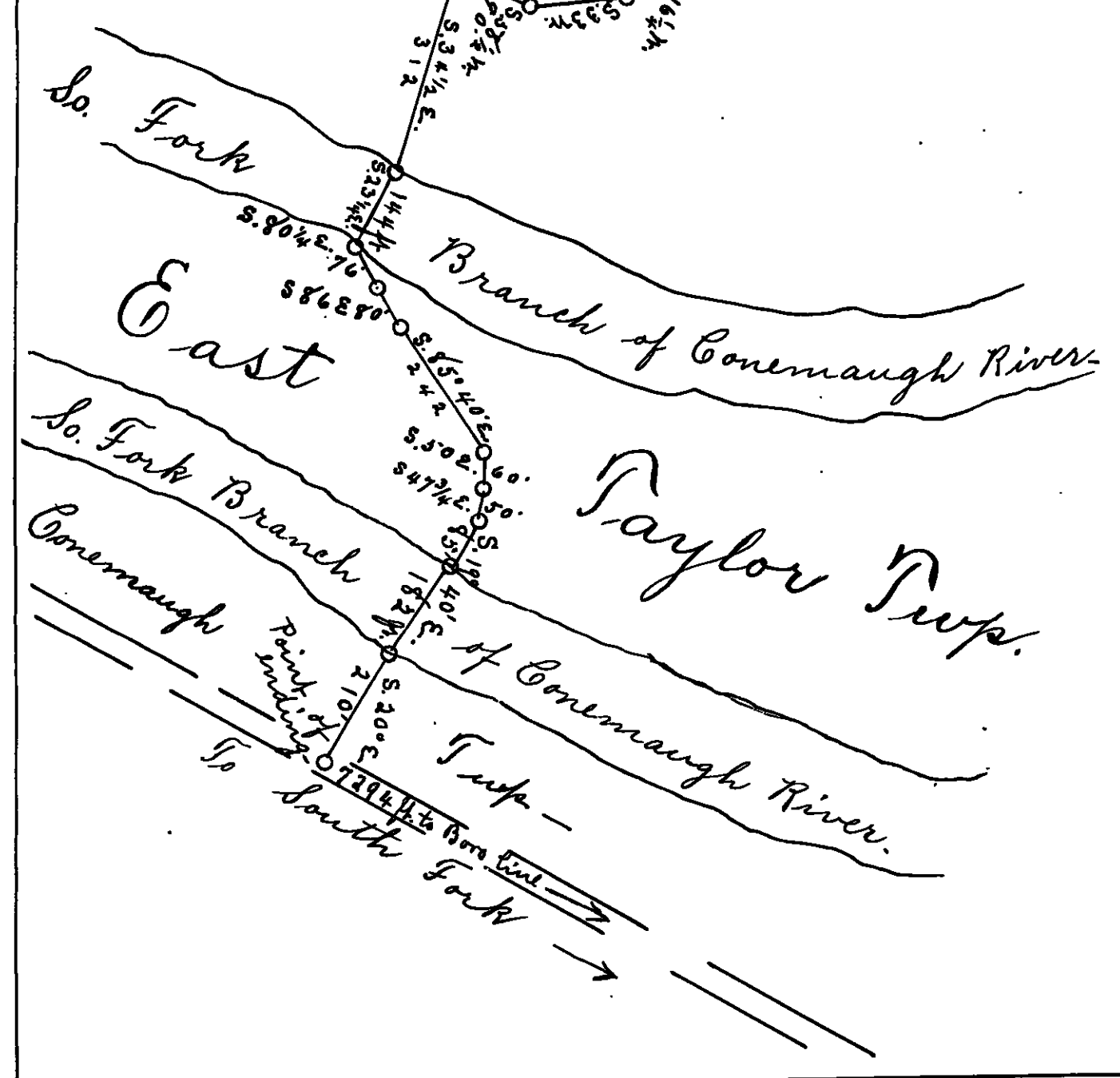


Enough



Partnership

Kraft showing the location of a proposed
trailer of road in Bonanza and East Taylor Tracts,
Cambria Co., Pa, Windward and Order of the Board
of Quarters Sections of said County, dated Dec. 1st 1913.
A. M. Shoemaker, Adam Shumans and
J. D. Ritter, Viewers.



IN THE COURT OF QUARTER SESSIONS OF CAMBRIA COUNTY, PENNSYLVANIA.

TO THE HONORABLE MARLIN BINGHAM STEPHENS, PRESIDENT JUDGE:

The petition of the undersigned inhabitants of the Borough of South Fork, the Township of Conemaugh and the Township of East Taylor, Cambria County, Pennsylvania, respectfully represents :

That on the first Tuesday of August, A. D. 1913, a petition was presented to your honorable court praying that viewers be appointed to view the premises for a proposed road in said Conemaugh and East Taylor Townships (a part of said road being in East Taylor Township which was erroneously omitted in said petition) to begin at a point on the Public Road already opened leading from Mineral Point to the Franklin Road, a public highway already opened, Eleven Hundred and Ninety feet distant in an easterly direction from the intersection of the right-of-way of the Pennsylvania Railroad with said Public Road, and to end at a point near the property of Thomas Finnegan in said Conemaugh Township, on the Public Road already opened leading from the Borough of South Fork by way of the viaduct to the aforesaid Franklin Road *seven thousand two hundred ninety two feet*
(- 7292 -) distant in a westerly direction from the intersection of said last mentioned road with Maple Street, a public highway already opened in said Borough of South Fork.

That on the first Monday of September, A. D. 1913, the report of the viewers appointed by your honorable court in pursuance of said petition was filed, in which report the said viewers found and reported that such a road as prayed for would be too expensive for the necessity thereof.

That your petitioners labor under great inconvenience for want of a public road to begin and end at the points above specified by reason of the fact that there is now no public road leading from the Borough of South Fork to the village of Mineral Point in said County.

Your petitioners therefore respectfully pray your honorable court to appoint proper persons to review the ground proposed for said road, and to make report of their proceedings at the next term of court, and they will ever pray, etc.

John Wilson
A. W. Truce
L. N. Brondy
J. W. Hendon
A. W. Hendon
A. D. Strong
C. A. Fitzgerald
A. L. D. Poling
George S. Stahley
Peter Bonin
W. E. Fox
L. O. Diamond

STATE OF PENNSYLVANIA

ss

COUNTY OF CAMBRIA

Before me the undersigned authority, personally came
B. Q. Diamond, who being duly sworn according to
law deposes and says that the facts set forth in the foregoing
petition are true and correct to the best of his knowledge, in-
formation and belief.

B. Q. Diamond

Sworn, and subscribed before

me this 29th day
of November, A. D. 1913.

Alfred Schofield
JP

WITNESSES
S14

To the Board of Road Supervisors of Conemaugh and of East Taylor Townships :-

Take notice that an application will be made to the Court of Quarter Sessions of Cambria County, Pennsylvania, on the first ~~Tuesday~~ ^{Monday} of ~~October~~ ^{December}, A. D. 1913, for the appointment of reviewers to lay out a road in Conemaugh and East Taylor Townships, said County and State, to begin at a point on the Public Road already opened leading from Mineral Point to the Franklin Road, a public highway already opened, Eleven Hundred and Ninety feet distant in an easterly direction from the intersection of the right-of-way of the Pennsylvania Railroad with said Public Road, and to end at a point near the property of Thomas Finnegan in said Conemaugh Township, on the Public Road already opened leading from the Borough of South Fork by way of the viaduct to the aforesaid Franklin Road feet distant in a westerly direction from the intersection of said last mentioned road with Maple Street, a public highway already opened in said Borough of South Fork.

Charles S. Green
Atty for petitioners

Nov 20, 1913

Service of the within notice accepted.

G. F. Griffith Sec^{Em}

In the Court of Quarter
Sessions of Cambria County,
Pennsylvania.

No. 9 ^{June} ~~September~~ Term, 1913.

In re Road in Conemaugh
and East Taylor Townships.

Petition for review, and
Notice to Supervisors

Filed / Decision, 1913.

Dec 1st 1913 the
justice in petition
road and
C. M. Shoveraker
Adm. Shuman and
J. D. Ritter appointed
J. D. Ritter and
report agreed.
After prayer of the
petitioners
By the Court

CHARLES C. GREER
LAWYER
JOHNSTOWN, PA.

A. C. Shoveraker
J. D. Ritter
J. D. Ritter

N O T I C E .

To the Board of Supervisors of Conemaugh Township, Cambria County, Pa.

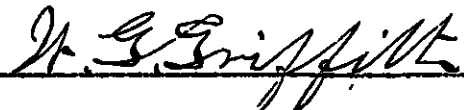
Please take notice that the Viewers appointed by the Court of Quarter Sessions of Cambria County, Pennsylvania, to view the site and determine as to the necessity of a public road to lead from and begin at a point on the Public Road leading from Mineral Point to the Franklin Road 1190 feet distant in an easterly direction from the intersection of the right-of-way of the Pennsylvania Railroad with the said Public Road, and to end at a point near the property of Thomas Finnegan in Conemaugh Township on the Public Road leading from the Borough of South Fork by way of the viaduct to the Franklin Road 7292 feet distant in a westerly direction from the intersection of said last mentioned road with Maple Street, a public highway already opened in said Borough of South Fork, will meet at the place of beginning in the Township of Conemaugh, on the 26th day of August, 1913, at 9:00 o'clock A. M. for the purpose of performin the duties of their appointment.
August 12, 1913.



Attorney for petitioners.

Now, August 15th 1913, service of the within notice is hereby accepted by the undersigned Supervisors of the Township of Conemaugh, County of Cambria and State of Pennsylvania.





Supervisors.

State of Pennsylvania.

ss.

County of Cambria

Personally appeared before me this 18th day of August,
A. D. 1913, W B Dimond, who being duly sworn,
according to law deposes and says that he served the within notice
on J B Wilson,
~~and~~, Supervisor of Conemaugh Township,
aforesaid, on the 15th day of August, A. D. 1913,
by Reading him a truly attested copy and making
known to him the contents thereof.

W B Dimond

Sworn and subscribed before me,
the day and year aforesaid.

Alfred Ochfeld
JP

NOTARY PUBLIC
ALFRED OCHFELD
JULY 1913

In the Court of Quarter Sessions
of Cambria County, Pennsylvania

In re Road in Conemaugh
Township.

Notice of View.

CHARLES C. GREER
LAWYER
JOHNSTOWN, PA.

BOND.

KNOW ALL MEN BY THESE PRESENTS,

That we, *Homer C. George, N. W. Hoffman and S. J. Dolan*
of *South Fork*, County of Cambria and State of Pennsylv-
vania, are held and firmly bound unto the Commonwealth of Pennsylvania,
in the sum of Fifty dollars (\$50.00), lawful money of the United States,
to be paid to the said Commonwealth, its certain attorney or assigns; to
which payment well and truly to be made, we bind ourselves, our heirs,
executors and administrators, and every of them, firmly by these presents.
Sealed with our seals and dated the *first* day of *August*,
A. D. 1913.

Whereas, a petition is being presented to the Court of Quarter
Sessions of Cambria County, Pennsylvania, for the viewing and laying out
of a certain highway in Conemaugh Township beginning on the Public Road
leading from Mineral Point to the Franklin Road and ending near the
property of Thomas Finnegan on the Public Road leading from South Fork
by way of the viaduct to the Franklin Road;

Now the Condition of this Obligation is such, that should the
proposed road not be granted as prayed in said petition as a public highway
and the petitioners pay the legal expenses of said view, then this
obligation to be void; otherwise, to be and remain in full force and
virtue.

WITNESS:

W. C. Diamond
Paul C. Leonard
W. C. Diamond

Homer C. George (SEAL)
N. W. Hoffman (SEAL)
S. J. Dolan (SEAL)
(SEAL)

B O N D.

In re Road in
Conemaugh Township.

Filed 5 August 1913.

*Aug 6 1913
Bond approved
By the Court*

CHARLES C. GREER
LAWYER
JOHNSTOWN, PA.

IN THE COURT OF QUARTER SESSIONS
OF CAMBRIA COUNTY, PENNSYLVANIA.

To the Honorable Marlin Bingham Stephens, President Judge of said Court:

The petition of the undersigned, inhabitants of the Township of
Conemaugh ^{and South Fork} Cambria County, Pennsylvania respectfully represents:

That your petitioners labor under great inconvenience for want of
a public road or highway in said Conemaugh Township to lead from and
begin at a point on the Public Road leading from Mineral Point to the
Franklin Road ~ 1190 ~ feet distant in an easterly
direction from the intersection of the right-of-way of the Pennsylvania
Railroad with said Public Road and to end at a point near the property
of Thomas Finnegan in said Township on the Public Road leading from the
Borough of South Fork by way of the viaduct to the Franklin Road

~ 7292 ~ feet distant in a westerly direction from the inter-
section of said last mentioned Road with Maple Street, ^{a public highway already} in said Borough
of South Fork.

Your petitioners therefore pray the Court to appoint proper persons
to view and lay out the same according to law, and so they will ever
pray, etc.

W. B. Berkebile

F. J. Walsh

James Walsh

R. J. Wentz

Emory Wilson

Clayton Foster

J. R. Houston

A. G. Wilson

A. L. Hines

Felix Simonetti

Isaac C. Hammer

~~Reuben P. Pender~~

W. C. the priest

~~W. J. Abney~~

W. J. Abney

STATE OF PENNSYLVANIA, {
COUNTY OF CAMBERIA, } SS:

Personally appeared before me, this Fourth day of August, A. D. 1913,
R. R. Yost, one of the petitioners aforesaid, who being duly sworn
according to law deposes and says that the statements therein contained
are true and correct.

R. R. Yost

Sworn to and subscribed before me the day and year aforesaid.

Mahlon J. Baumgardner
Notary Public.

D E C R E E

And Now, to wit, the Aug 5th day of August, A. D. 1913,
the within petition read and upon due consideration J. E. Miley
Fred J. Custer and Go. K. Shryock are
hereby appointed Viewers to view the said premises and to make report
thereon according to law.

By the Court

To the Board of Road Supervisors of Conemaugh Township:-

Please take notice that an application will be made to the Court of Quarter Sessions of Cambria County, Pennsylvania, on the first Tuesday of August, A. D. 1913, for the appointment of Viewers to lay out a road in Conemaugh Township, said County and State, to begin at a point on the Public Road leading from Mineral Point to the Franklin Road 1190 feet distant in an easterly direction from the intersection of the right-of-way of the Pennsylvania Railroad with said Public Road and to end at a point near the property of Thomas Finnegan in said Township on the Public Road leading from the Borough of South Fork by way of the viaduct to the Franklin Road 7292 feet distant in a westerly direction from the intersection of said last mentioned road with Maple Street in said Borough of South Fork.

Service of the within notice accepted.

W. G. Griffith Sec

Supervisors.

State of Pennsylvania.

ss.

County of Cambria.

Personally appeared before me this *first* day of *August*,
A. D. 1913, *W C Burkbitz*, who being duly sworn,
according to law deposes and says that he served a copy of the
within notice on *R. G. Wilson and J. G. Wilson*
and _____, Supervisors of Conemaugh Township,
aforesaid, on the *22nd* day of *July*, A. D. 1913,
by handing them the same and making known to them the contents
thereof.

Sworn and subscribed before
me, the day and year aforesaid.

W. C. Burkbitz

Alfred Schofield
JP

NOT RECORDED

No 9 June Sess 1913

In the Court of Quarter Sessions
of Cambria County, Pa.

In re Road in Conemaugh
Township.

P E T I T I O N and
N O T I C E

Filed 5 August, 1913.

CHARLES C. GREER
LAWYER
JOHNSTOWN, PA.

BOND.

KNOW ALL MEN BY THESE PRESENTS,

That we, William Fox, C. D. Fitzgerald & Homer C. George
of South Fork, County of Cambria and State of Pennsylvania
are held and firmly bound unto the Commonwealth of Pennsylvania,
in the sum of Fifty dollars (\$50.00), lawful money of the United
States, to be paid to the said Commonwealth, its certain attorney or
assigns; to which payment well and truly to be made, we bind ourselves
our heirs, executors and administrators, and every of them, firmly
by these presents. Sealed with our seals and dated the 29th day
of November A. D. 1913.

WHEREAS a petition is being presented to the Court of Quarter
Sessions of Cambria County, Pennsylvania, for the reviewing of a
certain highway in Conemaugh and East Taylor Townships beginning
on the Public Road, already laid out, leading from Mineral Point
to the Franklin Road, and ending near the property of Thomas
Finnegan on the Public Road, already laid out, leading from South
Fork by way of the viaduct to the Franklin Road;

NOW the condition of this Obligation is such, that should the
costs of said review be laid upon said petitioners and they pay the
same, then this obligation to be void, otherwise to be and remain
in full force and virtue.

WITNESS:

W. D. Diamond

W. D. Diamond

Wm. Fox

(SEAL)

C. D. Fitzgerald

(SEAL)

Homer C. George

(SEAL)

In the Court of Quarter
Sessions of Cambria County, Pa.
No 7 June Term 1913

In re Road in
Conemaugh and
East Taylor Town-
ships.

Bonds of Petitioners
for Review

0
71

1 Dec. 1913 Filed

CHARLES C. GREER
LAWYER
JOHNSTOWN, PA.

R E P O R T O F V I E W E R S .

To the Honorable , the Judges of the Court Of Quarter Sessions of Cambria County, Pennsylvania.

We, the undersigned members of the Board of Viewers of Cambria County, appointed upon the attached order of the Court, for the purpose therein set forth, respectfully report:-

That having given due notice of the view and of the time and place of meeting of the viewers, to the County Commissioners and the Supervisors of the Townships of Conemaugh and East Taylor, by having them accept service of notices hereto attached and to the traveling public by printed hand bills posted in public and conspicuous places at and near the terminal points of the proposed new road and other public places in the vicinity thereof; And in accordance with the notices given all of us met at the place appointed, and having carefully gone over the ground, laid out what we considered the best obtainable and only practical route for a public road between the terminal points noted in the order of Court: All of us having been first duly qualified according to law to perform the duties of our appointment faithfully, impartially and to the best of our judgment, skill and ability: And having so viewed the premises as aforesaid; We are of opinion that a new public road between the terminal points as noted on the attached order of Court is not necessary .

The route gone over and believed to be the only practical location for a road between the terminal points noted in said order, takes the following courses and distances; as noted on the plot or draft hereto attached and made a part of this report; Beginning on the public road leading from Mineral Point to the Frankstown Road, at the point noted on said order, and running thence along a very

steep hillside for most of the following courses and distances,
 South $36\frac{1}{2}$ degrees West 152 feet, South $49\frac{1}{2}$ degrees East 324
 feet, South $45\frac{3}{4}$ degrees East 365 feet, South 35 degrees 40 min-
 utes East 425 feet, South $47\frac{3}{4}$ degrees East 176 feet, South 65
 degrees East 282 feet, South 72 degrees East 300 feet, South 77 de-
 grees East 197 feet, South 86 degrees East 220 feet, South $83\frac{1}{2}$
 degrees East 260 feet, South $79\frac{3}{4}$ degrees East 185 feet, South
 $66\frac{1}{2}$ degrees East 166 feet, South 67 degrees East 222 feet, South
 $65\frac{1}{2}$ degrees East 181 feet, South $58\frac{1}{4}$ degrees East 204 feet, S
 South 49 degrees East 120 feet, South 38 degrees East 190 feet,
 South $31\frac{1}{2}$ degrees East 206 feet, South $28\frac{1}{2}$ degrees East 122
 feet, South 4 degrees West 115 feet, South $16\frac{1}{4}$ degrees West 112
 feet, South 33 degrees West 160 feet, South $58\frac{1}{2}$ degrees West 90
 feet, South 35 degrees West 42 feet, South $34\frac{1}{2}$ degrees East 312
 feet through Conemaugh Township, thence crossing the South Fork
 Branch of the Conemaugh River into East Taylor Township, South $23\frac{1}{4}$
 degrees East 144 feet, thence along the edge of and across the
 nose of a steep bluff these courses and distances to the edge of
 the same river, South $80\frac{1}{4}$ degrees East 76 feet, South 86 degrees East
 80 feet, South 85 degrees 40 minutes East 242 feet, South 50 degrees
 East 60 feet, South $47\frac{3}{4}$ degrees East 50 feet, South 19 degrees
 40 minutes East 85 feet, then again crossing said river South 19
 degrees 40 minutes 182 feet into Conemaugh Township, thence South
 20 degrees East 210 feet to the point of ending on the township road
 near property of Thomas Finnegan, in Conemaugh township, as noted
 in said order.

The construction of a public road between the terminal points
 given in the order of the Court above referred to, over what in our
 opinion is the only practical route, we are well satisfied would
 cost the citizens of the townships or the citizens of the townships

and the county of Cambria combined, not less than eighteen and probably twenty thousand dollars which amount we believe is far in excess of what the taxpayers of the townships or the taxpayers of the townships and the County of Cambria combined should be required to expend to construct such a road at this time, considering the little benefit the citizens of the townships through which it passes would receive and the little benefit it would afford the traveling public generally.

Witness our hands this 29th. day of May A.D., 1914.

A. M. Shoemaker

Adam Shuman

J. D. Ritter
Viewers.

Costs of View.

Adam Shuman

2 Days \$10⁰⁰

52 mi (one trip) 2⁶⁰

Livery (2nd trip) 2⁵⁰

J. D. Ritter

2 Days \$10⁰⁰

156 mi (two trips) 7⁸⁰

A. M. Shoemaker

Lifting Order 9⁰⁰

6 Days 30⁰⁰

102 mi. (three trips) 5¹⁰

15.10

ROAD NOTICE

Notice is hereby given that the Viewers appointed by the Court of *Quarter Sessions* of Cambria County, Pa., to view a *re-public road* in *East Taylor & Conemaugh Twp., Cambria Co., Pa.* Beginning at a point in the road leading from *Mifflin Rd. to the Frankstown Road, 1190 ft.* in an Easterly direction from the intersection of the *PRR.* with said road and to end near property of *Thos. Finnegan, in Conemaugh Twp.* at a point on the road leading from *South Fork, via the Viaduct to said Frankstown road, 7294 ft.* in a westerly direction from the intersection of the last mentioned road with *Maple Street in South Fork Boro.*

will meet at *the place of beginning above noted,* in the *Township* of *East Taylor* aforesaid, on the *19th* day of *February* 191*4*, at *10:00* o'clock *a.m.* for the purpose of performing the duties of their appointment.

A. W. Shoemaker
Adam Shuman
J. D. Ritter

Viewers.

Feby 3th 191*4*

Now, Feby., 5th 1914, Service for within notice
is hereby accepted for the Commissioners
of Cumbria County

C. E. Isdell
Clerk

ROAD NOTICE

Notice is hereby given that the Viewers appointed by the Court of Quarter Sessions of Cambria County, Pa., to view a public road in East Taylor & Conemaugh Twp., Cambria Co. Pa.

Beginning at a point in the road leading from Mineral Point to the Frankstown road, 1190 ft. in an Easterly direction from the intersection of the P.R.R. with said road and to end near property of Thos. Finnegan in Conemaugh Tp., at a point on the road leading from South Fork, via the viaduct, to said Frankstown road, 7294 ft. in a westerly direction from the intersection of the last mentioned road with Maple Street in South Fork Boro.

will meet at the place of beginning, above noted, in the township of East Taylor aforesaid, on the 19th day of February 1914, at 10:00 o'clock a.m., for the purpose of performing the duties of their appointment.

Continued until
April 21st -

Feb'y 3th 1914.

A. W. Shoemaker
Adam Shuman
J. D. Ritter

Viewers.

now Feb'y 17th 1914, Service of within
notice is hereby accepted by the under-
signed supervisors of the township of
Conemaugh, Cambria Co, Pa

John Helbig

G. A. Fleming

Robt. Whelan

Supervisors

ROAD NOTICE

Notice is hereby given that the Viewers appointed by the Court of Quarter Sessions of Cambria County, Pa., to view a public road in East Taylor & Conemaugh Twp., Cambria Co., Pa. -
Beginning at a point in the public road leading from Mineral Point to the Frankstown road, 1190 ft. in an Easterly direction from the intersection of the P.R.R. with said public road and to end at a point near property of Thos. Finegan in Conemaugh Twp., on the road leading from South Fork, via the viaduct, to said Frankstown road, 729 ft. in a westerly direction from the intersection of the last mentioned road with Maple St., in South Fork Boro.

will meet at the place of beginning, above noted, in the township of East Taylor aforesaid, on the 19th day of February 1914, at 10:00 o'clock a.m. for the purpose of performing the duties of their appointment.

April 21 - 1914
Continued till
April 21 - 1914
Feb 21 - 1914

A. M. Shoemaker
Adam Hummer
J. D. Pitter

Viewers.

ROAD NOTICE

Notice is hereby given that the Viewers appointed by the Court of

Quarter Sessions of Cambria County, Pa., to view a public road in East Taylor & Conemaugh Twp., Cambria Co., Pa. —

Beginning at a point in the public road leading from Mineral Point to the Frankstown road, 1190 ft. in an Easterly direction from the intersection of the R.R. with said road and to end near property of Thos. Finnegan, in Conemaugh Tp. at a point on the road leading from South Fork via the Viaduct, to said Frankstown road 7294 ft. in a Westerly direction from the intersection of the last mentioned road with Maple Street in South Fork Boro —

will meet at *the place of beginning, above noted, in the township* of *East Taylor* aforesaid, on the *19th* day of *February* 191*4*, at *10:00* o'clock *a.m.* for the purpose of performing the duties of their appointment.

J. W. Shoemaker
Adam Shuman
J. D. Pitter

Viewers.

Feb., 5th 191*4*

Now, Feby 1914, service of within
notice is hereby accepted by the
undersigned Supervisors of the town-
ship of East Layton, Cambria Co., Pa.

Harry Colbert

W. H. Killen

W. A. Kibbitt

Supervisors

Commonwealth of Pennsylvania, }
County of Cambria. } ss

At a Court of Quarter Sessions of the Peace of the County of Cambria held at Ebensburg, in the said County, on the.....1.....day of..December.....A. D. 1913 , before the Honorable Judge of the said Court: Upon the petition of divers inhabitants of ~~the Township~~ of..East..Taylor..Township..., in the said County, setting forth that ~~they labor under some~~ ~~inconvenience for want of a road~~ the first tuesday of August, ~~and on the first~~ ~~Monday~~ on A. D. 1913 a petition was presented to your Honorable Court praying that viewers be appointed to view the premises for a proposed road in said Conemaugh and East Taylor Townships (a part of said road being in East Taylor Township which was erroneously omitted in said petition) to begin at the point in the public highway already opened leading from Mineral Point to the Franklin Road, a public highway already opened, Eleven hundred and ninety feet distant in an easterly direction from the intersection of the right-of-way of the Pennsylvania Railroad with said public Road, and to end at a point near the property of Thomas Finnegan in said Conemaugh Township, on the Public Road already opened leading from the Borough of South Fork by way of the Viaduct to the aforesaid Franklin Road seven thousand two hundred ninety two feet distant in a westerly direction from the intersection of said last mentioned road with Maple Street, a public highway already opened in said Borough of South Fork. That on the first Monday of September A. D. 1913 the report of Viewers appointed by your Honorable Court in pursuance of said Petition was filed, in which report the said Viewers found and reported that such a road as prayed for would be too expensive for the necessity thereof.

That your Petitioners labor under great inconvenience for want of a public public road to begin and end at the points above mentioned and specified by reason of the fact that there is now no public road leading from the Borough of South Fork to the Village of Mineral Point in said County.

and least injury to private property, and also to do as they may see fit to the desires of the petitioners, and that they make a report of their proceedings to the next Court of Quarter Sessions to be held for said County, stating particularly whether they judge the same necessary for a public or private road, together with a plot or draft thereof, and the courses and distances, and references to the improvements through which it may pass.

By the Court.

Attest:

..... J. J. Kinkead, Clerk.

NOTE. "It shall be the duty of all persons appointed in the several counties of this Commonwealth to view and review any public or private road or bridge, if they shall decide in favor of locating said road or bridge, to endeavor to procure from the person or persons over whose land such location may be made releases from all claims for damages that might arise from the opening of such road or the building of such bridge; and in every case where said viewers shall fail to procure such releases, and it shall appear to them that any damages will be sustained, it shall be their duty to assess the damages and make report thereof signed by a majority of their number, and return the same, together with all releases obtained, to the Court of Quarter Sessions, and the damages so assessed shall be conclusive, or may be subject to appeal, review or modification, as may be provided by existing laws in the different counties of this Commonwealth."

"The persons appointed as aforesaid shall view such ground, and if they shall agree that there is occasion for a road, they shall proceed to lay out the same, having respect to the shortest distance, and the best ground for a road, and in such manner as shall do the least injury to private property, and also be, as far as practicable, agreeable to the desire of the petitioners."

"The viewers, as aforesaid, shall make report at the next term of said Court, and in the said report shall state particularly: First, who of them were present at the view, second, whether they were severally sworn or affirmed; third, whether the road desired be necessary for a public or private road; they shall also annex and return to the Court a plot or draft thereof, stating the courses and distances, and noting briefly the improvements through which it may pass; and, whenever practicable, the viewers shall lay out the said roads at an elevation not exceeding five degrees (except at the crossing of ravines and streams), where, by moderate filling and bridging, the declination of the road may be preserved within that limit."

NO 9 June SESSION, 1913

Order (Re - New Road in Cornesburgh
and East Taylor Twp., from
South Fork to Mineral Point

Filed 3 June 1914 in Open Court

Viewers.
A. M. Shoemaker
Adam Shuman
J. D. Ritter
George K. Shryock

Clerk *John J. Smith* 90 cts.

Greer

SHENBRO MOUNTAIN-NEALE PLACING PRINT.

Certified JUN 26 1914

*3 June 1914. Approved.
By the Court*