

Sketch.

showing

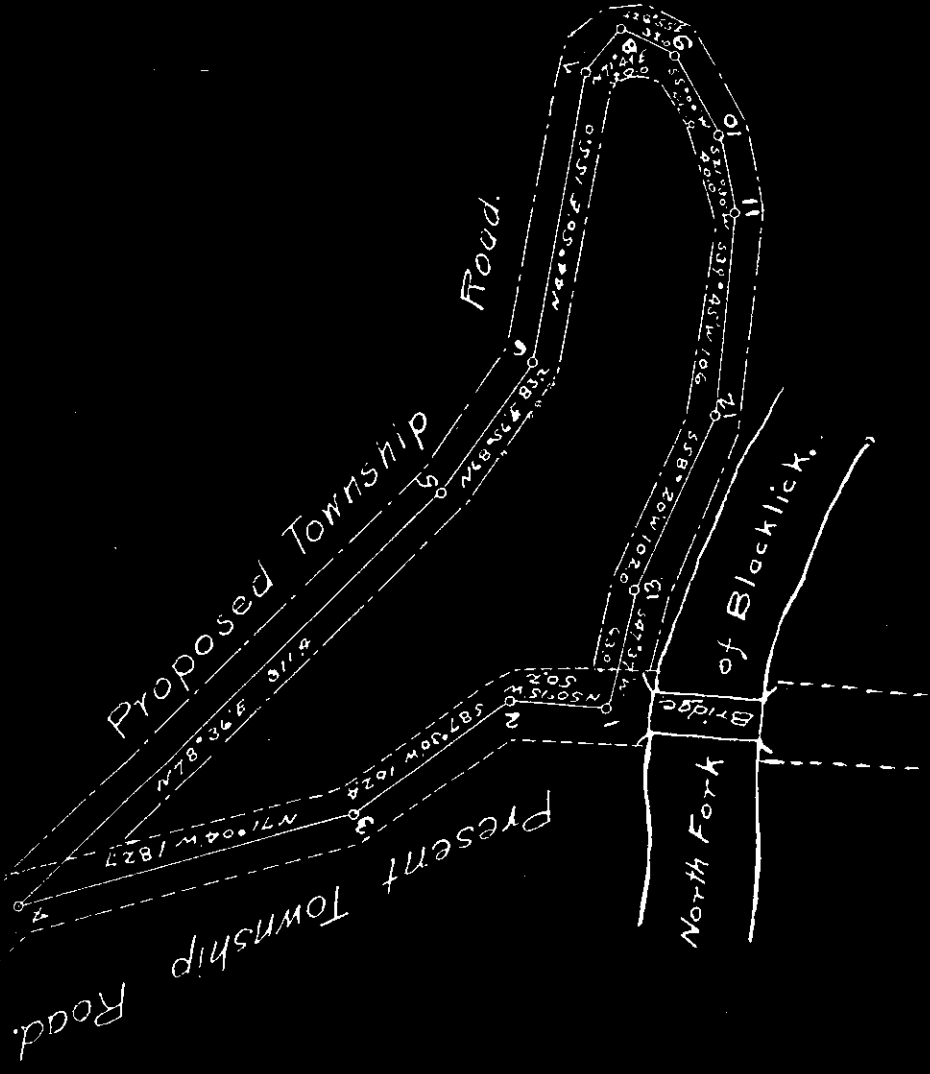
PROPOSED CHANGE IN TOWNSHIP ROAD

BLACKLICK TWP CAMBRIA CO.

May 7-1913

Scale 100' = 1"

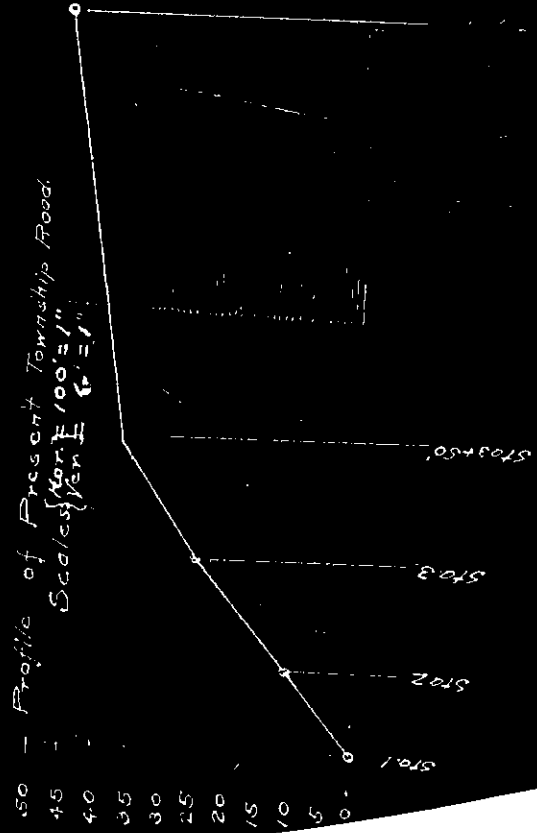
J. H. Brown



Profile of Present Township Road

Scale 100' = 1"


Vertical Curve 6' = 1"



Profile of Proposed Township Road

Scale 100' = 1"

Vertical Curve 6' = 1"



Not Microfilmed

RD# 5

June 1913

PIECE OF PUBLIC ROAD 265 ft

PIECE OF ROAD PROPOSED TO BE VACATED 297 ft

PIECE OF PUBLIC ROAD 102 ft

PIECE OF PUBLIC ROAD 106 ft

Cleared Land

Uncleared Land

Supplied

Proposed to be vacated

Proposed to be supplied

AMOS ADAMS, HEIRS

BLACK LICK CREEK

~~IC ROAD PROPOSED TO BE
IN 1955~~

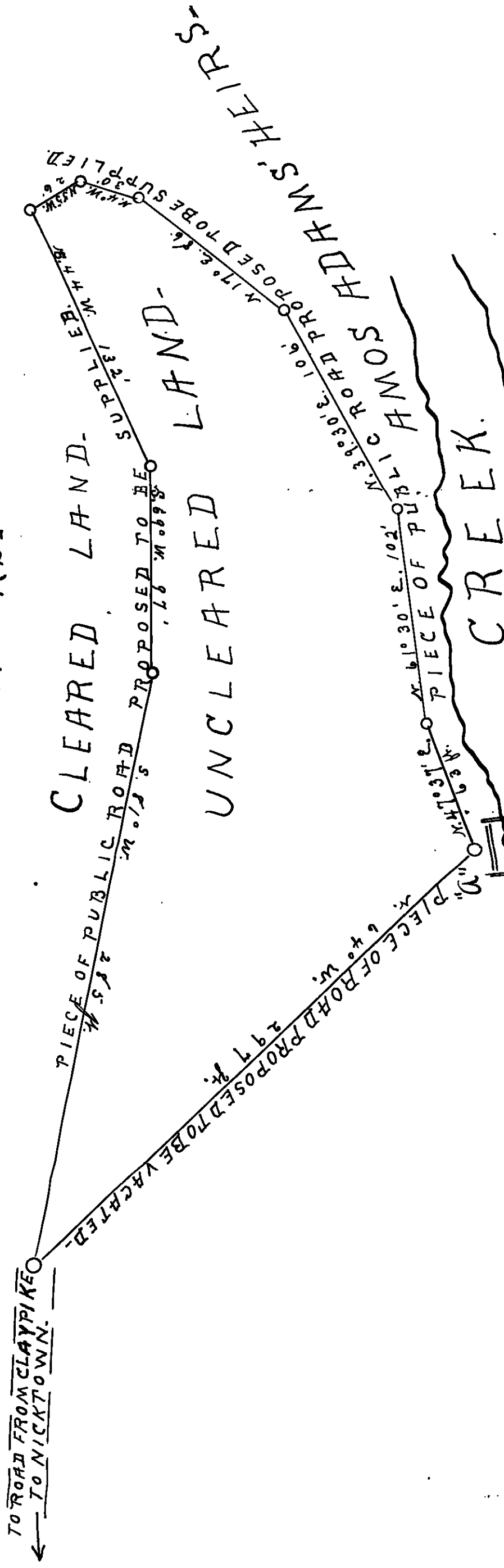
UNCLEARED

~~L.A.N.D.
PROPOSED TO BE
N. 17. E. 6. S.
TOWNSHIP 10 N., RANGE 10 E.,
SOME ADAMS, HELIERS-~~

CREEK.

BLACK LICK

AMOS ADAMS' HEIRS.



Draft showing the location of a piece of public road, Blacklick Twp., Cambria Co., Pa., proposed to be vacated and piece of road proposed to be supplied.

Viewed upon an Order of the Court of Quarter Sessions of Cambria County, dated June, 1913.

A. W. Shumaker, Adam Shumaker and John L. Singer, Viewers.

Report of Viewers.

To the Honorable Marlin Bingham Stephens, President Judge of the Court of Quarter Sessions of Cambria County, Pennsylvania.

We, the undersigned members of the Board of Viewers of Cambria County, appointed by your Honorable Court upon the attached order, for the purposes therein set forth, respectfully report:

That having given due public notice of the view and of the time and place of meeting of the viewers, to the Commissioners of Cambria County and to the Supervisors of Balcklick Township, by notices of which they have accepted service and which are hereto attached, and to the traveling public by printed hand bills posted in public and conspicuous places at and near the termini of the road to be viewed; And in accordance with the notices so given, all of us met and having been first duly qualified according to law to perform the duties of our appointment faithfully, impartially and to the best of our ability; We viewed the premises and are convinced that for the convenience of the public the prayer of the petitioners should be granted and therefore we have laid out a piece of road suggested to be supplied instead of the piece of road petitioned to be vacated and herewith return a plot or draft showing the location of the piece of road proposed to be vacated and also the piece of road intended to supply the same, which plot or draft is made a part of this report and returned for public use.

The piece of road which we are of opinion should be vacated begins at the place of beginning noted on the attached order, marked "A" on the draft, and runs thence North 64 degrees East 317 feet to the place of ending noted on said order, and the piece of road laid out to supply that vacated takes the following courses

from map.

and distances between the points of beginning and ending of the short strip of road suggested to be vacated on account of the exceedingly heavy grade which renders the road, even were it in the best of condition, wholly unsafe for traveling , viz: North 47 degrees 37 minutes East 63 feet; North 61 degrees 30 minutes East 102 feet; North 39 degrees 30 minutes East 106 feet; North 17 degrees East 86 feet; North 4 degrees West 30 feet; North 55 degrees West 26 feet; South 44 degrees West 132 feet; South 69 degrees West 97 feet; South 81 degrees West 285 feet to the place of ending noted on said order. Said road as laid out passes entirely over property of the Heirs of Amos Adams, from whom we failed to secure a release of damages and therefore we have assessed them Two Hundred and Forty-five Dollars damages.

John L. Singer, one of the viewers named on the attached order and who died August 4th., 1913, was present at the view , helped lay out the route above noted and agreed with the other viewers that this report should be made to the Court and also helped fix the amount of damages allowed as above noted.

Witness our hands this 28th. day of August, 1913.

A. M. Shoemaker

Adam Shuman.
Viewers.

Ad & View Blacklick Twp
near German School House

Cambria County, Pa,

Adam Shuman

1 Day		5.00
Livery	6.50	2.50

J. L. Singer

1 Day		5.00
Livery	14.00 10.00	5.00

M. Froemaker

Lifting Order		.80
---------------	--	-----

4 Days		20.00
--------	--	-------

20 mi to Mt. G. & ret from Twin Rocks		1.00
---------------------------------------	--	------

Livery from " " to " "		1.50
------------------------	--	------

2 Prints		.65
----------	--	-----

Chairman fd by M.S.		1.50
---------------------	--	------

25.55

25.55

Notice of View!

Notice is hereby given that the Viewers appointed by the Court of Quarter Sessions to view the ground *Lot - a public road in Blacklick Twp, Cambria Co. Pa.* Beginning at a point in the public road leading from the Belpans & Nicktown road to the public road leading from the Clay Pike near Captain Wilson's Farm, to Nicktown; said point of beginning being 2240 ft. westward from the cross-road at the Overman School House and ending at a point in said public road leading from Belpans to Nicktown, 938 ft. northward from the point of beginning will meet at the place of beginning, about noted, in the Township of *Blacklick* aforesaid, on the *10th* day of *July* 191*3*, at *10:30* o'clock *A.M.*, for the purpose of viewing said ground.

A. M. Shoemaker

Adams Sherman

John L. Singer

Viewers.

June 20th 191*3*

Now, June 25-1913, Service for within
notice is hereby accepted for the Com-
missioners of Cambria County, Pa.

G. E. Trubell

Cons. Clerk

Notice of View!

Notice is hereby given that the Viewers appointed by the Court of Quarter Sessions to view the ground for a public road in Blacklick Twp., Cambria Co., Pa. Beginning at a point in the public road leading from the Beltsand & Hicktown road to the public road leading from the Clay Pike near Captain Wilson's Farm, to Hicktown, said point of beginning being 2240 ft. westward from the Crossroad at the Overman School House and ending at a point in said public road leading from Beltsand to Hicktown, 938 ft. northward from the point of beginning. — will meet at the place of beginning, above noted in the Township of Blacklick aforesaid, on the 10th day of July 1913, at 10:30 o'clock a.m., for the purpose of viewing said ground.

A. W. Shoemaker

Adam Shuman

John L. Singer
Viewers.

June 20th 1913

Now, June 1913, Service of, within
notice is hereby accepted by the under-
signed Supervisors. of Blacklick Twp.,
Cambria Co., Pa.

Bert Adams

Albert C. Hines

W. George

Supervisors

Notice of View!

Notice is hereby given that the Viewers appointed by the Court of Quarter Sessions to view the ground for a public road in Blacklick Twp., Cameron Co., Pa. — Beginning at a point in the public road leading from Belafant & Nicktown road to the public road leading from the Clay Pike near Captain Wilson's farm, to Nicktown said point of beginning being 2240 ft. westward from the cross road at the Overman Bros. of Horse & ending at a point in said public road leading from Lewis & to Nicktown, 938 ft. north — and from the point of beginning

will meet at the place of beginning, above noted in the Township of Blacklick aforesaid, on the 10th day of June 1913, at 10:30 o'clock a.m., for the purpose of viewing said ground.

C. W. Shoemaker

Viewers.

W. H. H. H. H.

Viewers.

June 20th 1913

Commonwealth of Pennsylvania, }
County of Cambria. }

At a Court of Quarter Sessions of the Peace of the County of Cambria held at Ebensburg, in the said County, on the...2.....day of...June.....A. D. 1903 , before the Honorable Judge of the said Court: Upon the petition of divers inhabitants of the Township of.....Blacklick....., in the said County, setting forth that they labor under inconvenience for want of a.....lublic.....road or highway, to lead from a point in the public road leading from the ~~Salsanik~~ and Nicktown road to to the public road leading from the Clay Pike and the Clay Pike near the Captian Wilson Farm to Nicktown.. said point of beginning being twenty two hundred and forty (2240) feet from the cross road at the Overman School N^o House, thence North forty seven degrees and thirty seven minutes East, sixty three feet; thence North eighty five degrees and twenty minutes East one hundred and two feet; thence North thirty nine degrees North and forty five minutes East, one hundred and six feet; thence twenty one degrees and thirty minutes East, forty feet; thence North forty three feet; thence North twenty eight degrees and fifty three minutes West, thirty two feet; thence South seventy one degrees and fifty minutes West, one hundred and fifty five feet; thence South sixty eight degrees and fifty six minutes West, eighty three feet; thence South seventy eight degrees and thirty six minutes West, three hundred and eleven and four tenths feet to a post in the center of the present Township Road,.....

and therefore praying the Court to appoint proper persons to view and lay out the same according to law. The Court, upon due consideration had of the premises, do order and appoint A. M. Shoemaker.....surveyor, and.....

John L. Singer and Adam Shuman.....viewers, to view the ground proposed for said road, and if they view the same, and shall agree that there is occasion for such road, they shall proceed to lay out the same, having respect to the shortest distance and the best ground for a road, and in such manner as shall do the least injury to private property, and also be as far as practicable, agreeable to the desires of the petitioners, and that they make a report of their proceedings to the next Court of Quarter Sessions to be held for said County, stating particularly whether they judge the same necessary for a public or private road, together with a plot or draft thereof, and the courses and distances, and references to the improvements through which it may pass.

By the Court.

Attest:

.....A. A. Kinhead....., Clerk.

NOTE. "It shall be the duty of all persons appointed in the several counties of this Commonwealth to view and review any public or private road or bridge, if they shall decide in favor of locating said road or bridge, to endeavor to procure from the person or persons over whose land such location may be made releases from all claims for damages that might arise from the opening of such road or the building of such bridge; and in every case where said viewers shall fail to procure such releases, and it shall appear to them that any damages will be sustained, it shall be their duty to assess the damages and make report thereof signed by a majority of their number, and return the same, together with all releases obtained, to the Court of Quarter Sessions, and the damages so assessed shall be conclusive, or may be subject to appeal, review or modification, as may be provided by existing laws in the different counties of this Commonwealth."

"The persons appointed as aforesaid shall view such ground, and if they shall agree that there is occasion for a road, they shall proceed to lay out the same, having respect to the shortest distance, and the best ground for a road, and in such manner as shall do the least injury to private property, and also be, as far as practicable, agreeable to the desire of the petitioners."

"The viewers, as aforesaid, shall make report at the next term of said Court, and in the said report shall state particularly: First, who of them were present at the view, second, whether they were severally sworn or affirmed; third, whether the road desired be necessary for a public or private road; they shall also annex and return to the Court a plot or draft thereof, stating the courses and distances, and noting briefly the improvements through which it may pass; and, whenever practicable, the viewers shall lay out the said roads at an elevation not exceeding five degrees (except at the crossing of ravines and streams), where, by moderate filling and bridging, the declination of the road may be preserved within that limit."

NO. 5 June 1913 SESSION, 1913

Order to vacate and supply a part of the Twp. Road leading from Nicktown road to the Overman School House in Blacklick Twp.

Filed 1 September 1913 in open court

Certified SEP 3 1913 CAG

Viewers.
A. M. Shoemaker
Adam Shuman
John L. Singer

Clerk 90 cts.
Reed.

SENEGAMOUNT-HERALD ELECTING PRINT.

A. G. Hines
J. W. Hines

1 Sept. 1913. Approved and headed filed in this file.

15 Dec 1913 confirmed.

A. A. Kirkhead, Clerk

By the Court

TO THE HONORABLE MARLIN B. STEPHENS, PRESIDENT JUDGE OF
THE COURT OF QUARTER SESSIONS OF CAMBRIA COUNTY, PENNSYLVANIA.

Petition of Citizens of Blacklick Township respectfully
represents:-

That they labor under inconvenience for want of a proper
public road, to begin at a point in the public road leading from
the Belsano and Nicktown road to the public road leading from the
Clay Pike and the Clay Pike near the Captain Wilson Farm to Nicktown.

Said point of beginning being twenty two hundred and forty (2240)
feet from the cross road at the Overman School House, thence North
forty seven degrees and thirty seven minutes East, sixty three feet;
thence North eighty five degrees and twenty minutes East, one hundred
and two feet; thence North thirty nine degrees and forty five min-
utes East, one hundred and six feet; thence North twenty one degrees
and thirty minutes East, forty feet; thence North forty three feet;
thence North twenty eight degrees and fifty three minutes West,
thirty two feet; thence South seventy one degrees and forty one
minutes West; thence South forty four degrees and fifty minutes
West, one hundred and fifty five feet; thence South sixty eight
degrees and fifty six minutes West, eighty three feet; thence South
seventy eight degrees and thirty six minutes West, three hundred and
eleven and four tenth feet to a post in the center of the present
Township Road.

The Petitioners therefore pray the Court to appoint
viewers according to law to view the ground proposed for said road,
and if they should see occasion to lay out same and to inquire of
and vacate the public road now opened between the above mentioned
points which is described as follows:-

BEGINNING at a point in the Township road where the proposed new road begins, thence North fifty degrees and fifteen minutes West, fifty and two tenth feet to a post; thence South eighty seven degrees and thirty minutes West, one hundred and two and four tenth feet to a post; thence North seventy one degrees and four minutes West, one hundred and eighty two and seven tenth feet to a post in the Township road. Which last mentioned road is of such a grade that it is almost impassible and will, by reason of the laying out of the proposed new road become useless; and make report of their proceedings to the next Court.

A draft or plan of the proposed new road, and the road to be vacated being hereto attached.

Albert C. Hines

*Personally appeared before me and he
duly sworn on May 27th. 1913*

*John Strizak.
Notary Public
my Commission Expires
March 25th. 1917.*

At Hagerstown Jaison Pa

Wm Morris Jaison Pa

J. S. Fugner Jaison Pa

Leck Stiler Jaison Pa

John T Hines

Scott Stiles

Wm Marsh

Jerry B. King

Jas. son Miller

Alfred Miller

W. B. Morris

Frank Morris Strongstown Pa

Wm Langendorfer Beltsville Md

Anthony Cozzi

Chas Cameron Jaison Pa

Frank Boring Jaison Pa

Thomas Cranner Beltsville Pa

W. M. Moore Beltsville Pa

Henry Peterson Beltsville Pa

J. A. Bosserman Exeter Pa

J. A. Peach Exeter Pa

Wm Farabough E. L. L. Pa

J. L. Smathers Exeter Pa

A. J. Langendorfer Beltsville Pa

S. A. Michaels Beltsville Pa

W. S. Brock Beltsville Pa

<u>J. B. Griffith</u>	Belsam Pa
Wm. R. R. R.	Belsam Pa
Morton Edwards	Belsam Pa
C. J. Edwards	Belsam Pa
E. B. Gutschall	Emped
D. J. H. Danell	Belsam Pa
David W. W.	Belsam Pa
J. C. Wagner	Belsam Pa
H. K. Edwards	Belsam Pa
Simon Adams	Belsam Pa
James Marsh	Clifton Pa.
George Boring	Garrison Pa
Victor C. Miller	Belsam Pa

County of Cambria, SS.

Before me, the Subscriber, personally appeared, Albert
F. Hines, who being duly sworn according to law deposed
and said that the within Petition is true to the best of his know-
ledge and belief. That he saw the Petitioners whose names are signed
thereon either subscribe their own names to said Petition or auth-
orized some one in their presence to sign their name.

Sworn and subscribed before
me this 27 day of May,
1913.

Albert C. Hines

A. A. Kinsend

clerk. S. S.

TO THE HONORABLE MARLIN B. STEPHENS, PRESIDENT JUDGE OF
THE COURT OF QUARTER SESSIONS OF CAMBRIA COUNTY, PENNSYLVANIA.

We, the undersigned, being all the Supervisors of the
Township of Blacklick, County of Cambria, do hereby certify that we
accept notice of the proposed Petition for the laying out and vacat-
ing the road described in the within Petition, and we waive any
further notice of the intention of the Petitioners to present their
Petition on the First Monday of June Court, 1913.

Bert Adams (SEAL)

Albert C. Hines (SEAL)

H. W. George (SEAL)

*Supervisors of Blacklick
Township*

No 5 June Sess. 1913

In the Court of Quarter

Sessions of Cambria County

Petition of Citizens of
the Township of Blacklick
to vacate and supply a
part of the Township road
leading from Nicktown
road to the Overman School
house.

Filed 2 June, 1913.

And now, June 2nd, 1913,
the Court appoints, _____

Adam Shuman

John L. Lipp

J. M. Shuman

VIEWERS

Rep to Court

S. LEMMON REED
ATTORNEY AT LAW
EBENSBURG, PA.

Blue Map

IN THE COURT OF QUARTER SESSIONS OF CAMBRIA COUNTY, PENNA.

KNOW ALL MEN BY THESE PRESENTS, that we, Simon Adams and John A Hines,
are held and firmly bound unto the Commonwealth of Pennsylvania, for
the use of Cambria County, in the sum of One Hundred (\$100.00) Dollars,
lawful money of the United States, to be paid unto the Commonwealth
of Pennsylvania for the use of said County, its certain Attorney or
Assigns: to which payment well and truly to be made and done, we do
bind ourselves and each of us, our and each of our heirs, executors
and administrators, jointly and severally by these presents.

Sealed with our seals and dated this the 13th day of May, 1913.

WHEREAS certain citizens of the Township of Blacklick have
petitioned to vacate and supply a part of the road which leads from
the Belsano and ~~Blacktown~~ to the Public Road which leads from a point
near the Captain Wilson property to Barr Township.

NOW THE CONDITION OF THIS OBLIGATION IS SUCH, that in the event
that the Court should decree the costs of said proceedings should not
be paid by the County of Cambria, then, and in that event, if the
Petitioners should fail to pay the said costs, then we, the within
named Bondmen, agree to keep harmless the said County, and pay the said
costs, and if the costs are paid by the said County, and not imposed
on the Petitioners, then this obligation to be null and void.

Witness.

Bert Adams
Albert C Hines

Simon Adams (SEAL)
John A Hines (SEAL)

(SEAL)

No. *5 June* Term, 1913.

In the Court of Quarter
Sessions of Cambria Co.

In the matter of the
Petition to vacate and
supply a road in Blacklick
Township.

B O N D.

And now, June 2nd, 1913,
the within Bond read and
approved.

For the Court

Filed 2 June, 1913

* S. LEMMON REED
ATTORNEY AT LAW
EBENSBURG, PA.