

In the Court of Quarter Sessions of Cambridge County.

To Hon. A. V. Parker, Judge of the above named Court:

Your petitioners, the undersigned residents of Upper Grades Township respectfully represent that they are suffering very great inconvenience by reason of the lack of a public road or highway to connect the Johnstown and Tuscarora Turnpike with the Valley Pike in said Township.

They therefore pray this Honorable Court to appoint a view, and lay out a public road, or highway, beginning at a point on the Valley Pike, a Public Highway, at house of Andrew Friedrichs, on lands of the Vickroy, Lewis, and ending at a point on the Johnstown and Tuscarora Turnpike, a Public Highway, on lands of Joseph Hammer near the house of John Shaffer. And as in duty bound they will ever pray

Johnston, West
Charles Lewis
George E. Horn
The D. Blight
A. G. Friedrichs
Aaron Wagner
Jos. L. Sharp
~~Joseph L. Sharp~~
Forest Ranch
Chauncey Davis
Samuel Johnson
Leroy Coffman
~~Edw. Barnhart~~
Isabel Smith
W. A. Santz
John B. Livingston
S. J. Keam
Amos Keam
Jerry Boyer
Doak Barnhart

Jonas Kaufmann
Jos. S. Hammer
Brispin Lorer supervisor
John B. Shaffer
John W. Kelly Supervisor
~~John W. Kelly~~
John Miller
J. M. Lillespie
John Sloan
Wm. Hillegas
John R. Miller
D. Harmon
James Boy
L. A. Karschberger

W. H. Baldwin
John W. Howard
Henry Howard
James Lorrimer Sr
Wm B. Gillet
William A. Blough
Georg. Bould
Emmanuel Dorer
S. J. Chaplain
G. W. Blough
J. E. Peterson
Albert Fischer
Robert Banaley
B. C. Robinson
John A. Livingston
Jas. Mossholzer
A. L. Lake
G. P. Peterson
Jerry Alvine
Simon Ream
Albert Berkeley
Stephen H. Ream
Geo. H. Thomas

Henry Miller
Daniel E. Smollesinger
George Rosemon
Elijah H. Miller
Henry Barnhart
E. H. Davis
William Struffe
John H. White
Peole H. Ross
John Guilleberger
Lawrence Dayton
S. B. Gillet
John S. Miller
Liam Boyle
Josiah Sheple
C. J. Holzapfel
G. C. Wilson
G. W. Good
W. C. Hoerner
W. H. Barnhart
Abraham Cullin
Edward Zimmerman
W. S. Shatzman

Wm Kells
James Bird
P. M. Livingston
Allen Misher
Jonathan Gardner
John H. Myer
Thomas Miller

To C. H. L. Jr
Harry M. M. Miller
James C. M. M.
Saml. Bay
Allen Misher
with Misher
Henry P. Miller
Henry Wolf
Austin S. Miller
Wm. A. Bessing
John J. Miller
My
Marilyn Lower

John H. M. M.
John H. M. M.
W. D. M. M. M.
Elizabeth Miller
John H. M. M.
William M. M.
Sidney M. M. M.

No. 5 - June Dec. 1892

Return of Davis Chapter
of Upper Green Township
for expenditure of money
to run any way out a public
road from Quince's Pike
to the valley pits in said
Township

15 June 1892

Chas. Egle

Loose Barkner

Merwan Bentley

Appointed assessors

By R. Court.

Filed to June 1892,

J. P. Clowers,

-:Notice of Road View:-

To:-

Residents of Upper Yoder Township, or whom it may Concern:
Please take notice, that in pursuance of an Order issuing out
of the Court of Quarter Sessions of Cambria County and to us
directed, we shall meet for the purpose of viewing and laying
out a Public Road from a point on the Johnstown and Benscreek
Turnpike, near the house of John Shaffer, to a point on the
Valley Pike, near the house of Anthony Fredericks, in Upper
Yoder Township, on Monday, July 18th., A.D. 1892, at 10 A.M. .

W. W. Berkley
Isaac D Barnhart

VIEWERS.

-:Notice of Road View:-

To:-

Residents of Upper Yoder Township, or whom it may concern:
Please take notice, that in pursuance of an Order issuing out
of the Court of Quarter Sessions of Cambria County and to us
directed, we shall meet for the purpose of viewing and laying
out a Public Road from a point on the Johnstown and Benscreek
Turnpike, near the house of John Shaffer, to a point on the V
Valley Pike, near the house of Anthony Fredericks, in Upper Y
Yoder Township, on Monday, July 18th., A.D. 1892, at 10 A.M. .

W. W. Berkley
Isaac D Barnhart

VIEWERS.

PIKE
BENS CREEK

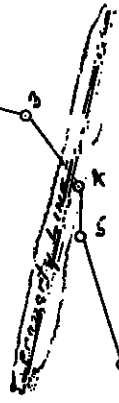

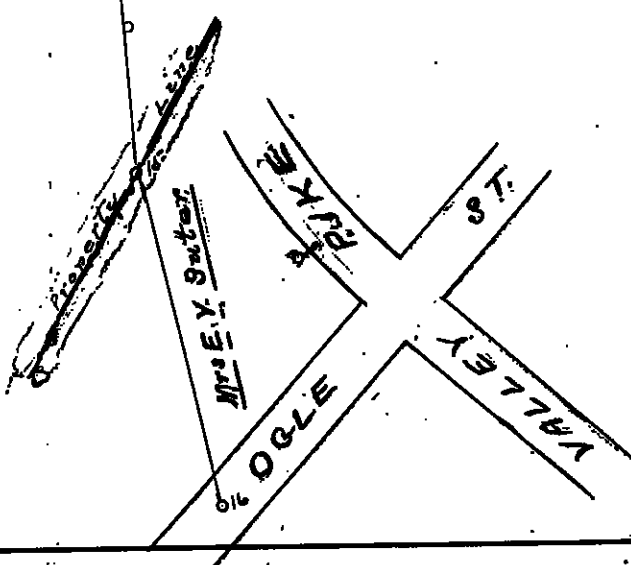
Mrs L. A. Hommers

COURSES AND DISTANCE

1	N 84 1/2° E	503 Ft.
2	S 74° 50' E	267 "
3	S 36° 50' E	90 "
4	S 3° 30' E	62 "
5	S 17° 30' E	141 "
6	S 11° 40' E	119 "
7	S 8° 20' E	155 "
8	S 4° 00' E	148 "
9	S 13° 50' E	137 "
10	S 15° 30' E	81 "
11	S 14° 10' E	98 "
12	S 3° 20' W	112 "
13	S 6° 00' W	126 "
14	S 5° 15' E	186 "
15	S 13° 45' E	360 "

To OGLE ST. by SAME TO PIKE

MAP OF
PROPOSED TWP- ROAD
FROM
BENS CREEK PIKE TO VALLEY PIKE
AT
FERNDALE
UPPER YODER TOWNSHIP
CAMBRIA CO., PA.
Sept. 1892
Scale 200' to 1" *curry & co.*



Ms June Term, 1892 Road Book

Johnston Pa March 18/93

Lancaster County

To Charles W. Ogden Dr.

Aug 1892

To two days as surveyor on
road view, from Roxbury to
Fendule in Upper Yoder
Township

3 miles

\$8.00

30

Johnston Pa March 18/92

Lancaster County

To Isaac Bunsback Dr.

Aug 1892

To one day as road view
from Roxbury to Fendule in
Upper Yoder Township

No 5 June Term 1892 Road District

Johnston Pa March 18/93

Cambria County

To Thomas Berkeley

Dr.

Aug 1892

For one day on road view
from Roxbury to Fennell
in Upper John Township

Release of Damages

We, the undersigned, in consideration of the advantages to us from the road mentioned in the annexed order and report, and at the request of the viewers appointed to lay out the same, do hereby release all claims to damages that may arise to us from opening of said road.

Witness our hands and seals, this day of August A. D. 1892

Witness Present, } Johnston, G. West
 } Atty in fact for Heirs to H. Vickroy Dec'd
J. J. O'Connor

Seal
Seal
Seal

Release of rights
of way for road
in Upper Spruce
Springs


To Hon. A. V. Barker judge of the Court of Quarter Sessions in and for Cambridge County

With the undersigned, appointed by the annexed order, respectfully report: That having all been present at the view of the ground proposed for such road, and having given due public notice as required by law, of the time and place of meeting for said view, and having all been first duly sworn & affirmed, we in pursuance of the said order, have viewed and laid out and do return for public use the following Road:

Beginning at a point on the Duckcreek Pike on lands of Mrs. L. A. Hammer, thence N. Eighty four and one half deg. (84½) E. five hundred three feet, thence S. seventy four deg. and fifty minutes (74°50') E. Two hundred fifty seven feet, thence S. thirty six deg. fifty minutes E. ninety feet, thence S. three deg. thirty minutes E. fifty two feet, thence S. fourteen deg. thirty minutes E. one hundred forty one feet, thence S. Eleven deg. forty minutes E. one hundred minutes feet, thence S. eight deg. twenty minutes E. one hundred fifty five feet, thence S. four deg. E. one hundred forty eight feet, thence S. thirteen deg. fifty minutes E. one hundred thirty seven feet, thence S. fifteen deg. thirty seconds E. eighty one feet, thence S. fourteen deg. ten minutes E. ninety three feet, thence S. three deg. twenty minutes East one hundred and twelve feet, thence S. five deg. West one hundred twenty six feet, thence S. five deg. fifteen minutes East one hundred and eighty six feet, thence S. thirteen deg. forty five minutes East three hundred sixty feet to Ogle Street, thence by said Ogle Street to the Valley Pike, The same road from point of beginning leads through arable lands of Mrs. L. A. Hammer Eight hundred fifty feet, thence through lands of The Westroy Hair thirteen hundred fifty feet, (woodland) to lands of Mrs. E. V. Suter, thence through lands of Mrs. E. V. Suter (arable and woodland) three hundred fifty six feet to Ogle Street, in Ferrisale and thence by said Street to the Valley Pike, A Draft of the same tract hereto attached, in which draft are set out the Courses and distances, names of land owners etc. along and through whose lands the road leads.

Which said Road, as laid out, we are of the opinion is necessary for Public use, and as a Public Road. We exhibit and return herewith a schedule of the damage caused by the opening of the above road, from the view of Hair and as to the remaining land owners

through whose premises the above road passes viz: Mrs.
L. A. Hammer and Mrs. E. V. ^{Sullivan} Storr in full that
they will suffer no damage by the opening of said road.
Witness our hands and seals this twelfth day of Sept.
A. D. 1892.

Chas. W. Cople 

W. W. Berkeley 

Isaac D. Barnhart 

Witness

No. 5 June Dec 1892
R.D.

Report of Rivers opposite

to Lyndhurst and river in

Road in Upper yard

Prof.

Filed 1st Dec 1892

At to Com June 21. 1893

F. J. O'Connor

re Oct. 1892 River and conference with our agent
the above soft soil

Psychic Court

June 18th 1893 Conference concerning
Psychic Court

3 Feb. 1893 with ...

... Clerk