

1866

Order to view and lay  
out a road commencing  
near John Bard's at a  
point on the road leading  
from the turnpike to Lovette,  
in Munster township, to  
intersect the Hanky Road  
on land of Samuel Lemmon Esq.  
24 Dec 1866 Cert to Com (6)

Viewers

Wm H. Sechler Esq.

Francis O'Neil Esq.

Edward Farrow

James Lickett

Philip Wood

Patrick Shields Esq.

Notice of view to be given  
to owners and occupiers  
of seated lands through  
which road passes

5.00 Fees \$1.00

Johnston

Order to open road

Jan 10<sup>th</sup> 1867 Review & Confirmed No. 2 of Orders  
to be opened thirty feet wide & -

By the Court

April 5<sup>th</sup> 1867, confirmed absolutely

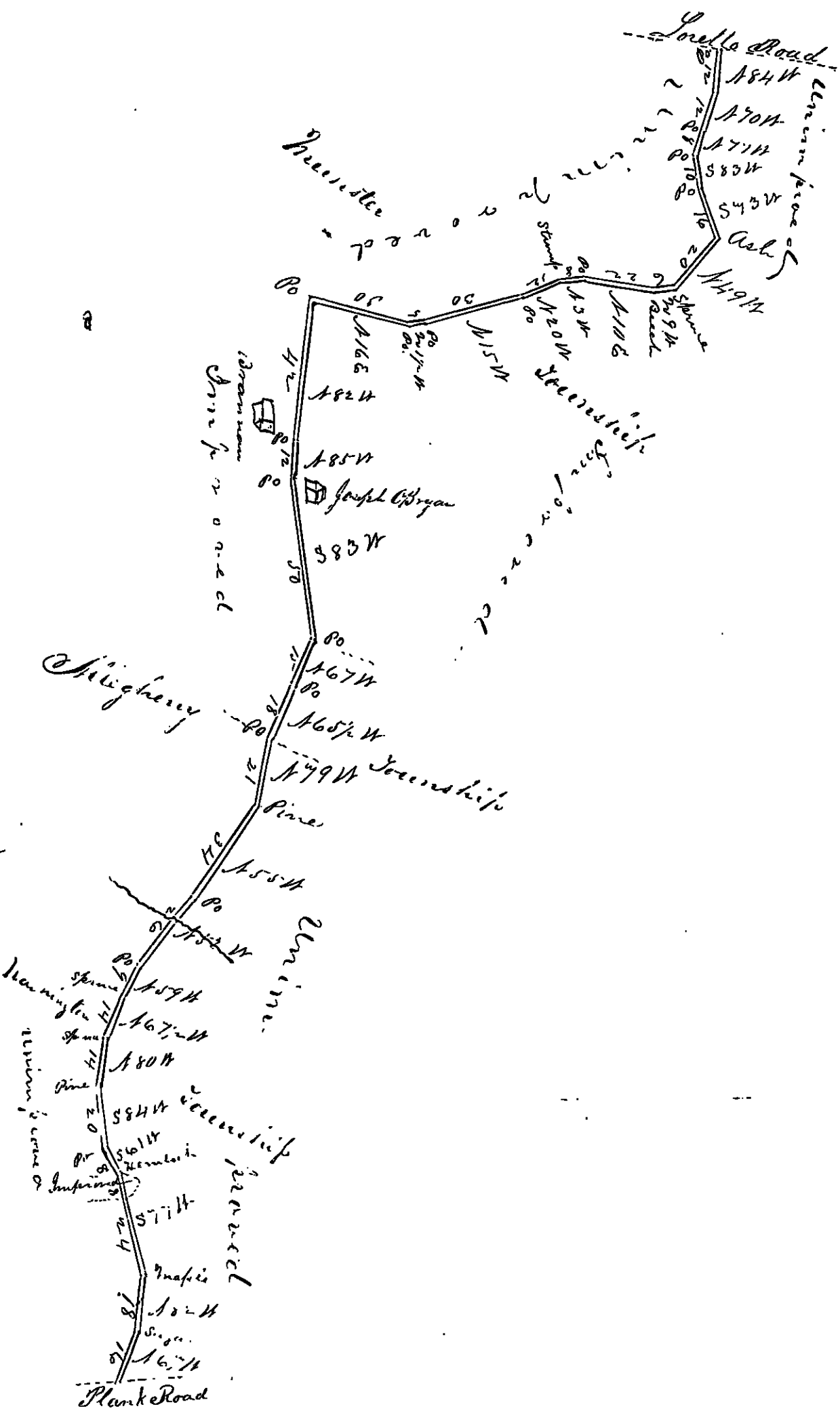
By the Court

Send to Joseph C. Brown Secy  
Ced in Road Doc vol 3. Page 82. See to Paul

Caribbia County, 55.

At a Court of General ~~and~~ Sessions of the Peace held at Ebersburg in and for said County on the 15<sup>th</sup> day of October A. D. 1846, before the Honorable Judges of the same Court, Upon the petitions of sundry Citizens of Munster Township in said County representing, that they labor under great disadvantages for the want of a Road, to connect North of John Gards, at a point on the road leading from the Turnpike to Loretto, and strike at a point on the Plank Road on the land of Samuel Lerman Esq, and therefore praying the Court to appoint proper persons to view and lay out the same according to law. The Court upon due consideration had of the premises do order and appoint Wm. H. Sechler Esq, Francis C. Friel Esq, Edmund Farren, James Suckett Philip Brown and Patrick Shields who after being respectively sworn or affirmed according to law, to perform the duties of their appointment with fidelity, are to view the ground proposed for the said road, and if they, or any five of them view the same, and any four of the actual Viewers agree that there is occasion for such road, they shall proceed to lay out the same, as agreeable to the desire of the petitioners, as may be, having respect to the best ground for such road and the shortest distance and to do the least injury to private property, and make report of their proceedings herein to the next Court of Quarter Sessions to be held for said County, together with a plot or draft thereof, and the courses and distances, and references to the improvements through which the same may pass, also, whether they judge the same necessary for Public or Private use, or, in which report they shall state distinctly, that they had been sworn or affirmed according to law.

By the Court  
Geo. W. Palmer  
Clerk



To the Honorable the Judges of the Court of Quarter Sessions of the Peace in and for the County of Cambria.

We the persons appointed by the within order of Court, to view and lay out the road therein mentioned, do report, that after having been severally sworn according to law, in pursuance of the said order, we have viewed and laid out, and do return for public use, the following road, to wit, beginning at a Post on the Plank road on land of Samuel Lemmon Esq, thence through Lemmons unimproved land North sixty seven degrees West fifteen perches to a Sugar, thence through same land North eighty two degrees West eighteen perches to a Maple, thence through unimproved land South seventy seven degrees West twenty four perches thence same through improved land of — Noel eight perches to a Hemlock, thence through unimproved land of Nancy Carney South fifty one degrees West eight perches to a Post, thence through same land South eighty four degrees West twenty perches to a Pine, thence through same North eighty degrees West fourteen perches to a Spruce, thence through unimproved land of Charles McManamy North sixty seven and a half degrees West fourteen perches to a Spruce, thence through same North fifty nine degrees West nine perches to a Post, thence through unimproved land of Joseph O'Bryan North fifty two degrees West twenty six perches to a Post in Allegany Township, thence through same land North fifty five degrees West thirty four perches to a Pine, thence through same land North seventy nine degrees West twenty one perches to a Post, thence through improved land of Jos. O'Bryan North fifty five and a half degrees West eighteen perches, thence through same North sixty seven degrees West fifteen perches to a Post, thence through same South eighty three degrees West fifty perches to a Post in Fremont Township, thence through same North eighty five degrees West twelve perches to a Post, thence through improved land of Brannan North eighty two degrees West forty two perches to a Post, thence through Brannan's unimproved land North sixteen degrees East thirty perches to a Post, thence North One and a half degrees West five perches to a Post, thence through land of Mrs Gallagher unimproved, North fifteen degrees West thirty perches to a Post, thence through same

North twenty degrees West twelve perches to a stump, thence through  
 same North three degrees West eight perches to a stump, thence North  
 ten degrees East through same twenty two perches to a Beech,  
 thence through same North nine degrees West six perches to a Spruce,  
 thence through same North forty nine degrees West twenty perches to an  
 ash, thence through uninjured lands of Joseph Kramer South  
 seven three degrees West sixteen perches to a Post, thence South eight  
 three degrees West through same lands ten perches to a P, thence through  
 same North seventy seven degrees West, eight perches to a Post, thence  
 North seventy degrees West twelve perches to a Beech through same  
 lands, thence through same North eighty four degrees West twelve  
 perches to a joint on the public road leading from the  
 Jumpike to Gouette, a pit or drag's whereof is here to annexed

Witness our hands this fourteenth day of November A.D. 1866

J. H. Seehler  
 Philip Horn  
 James S. Lucket  
 Edward Aaron  
 J. O. O'Neil  
 J. H. Shields

witness

Time

Wm H Seehler	3 days
Philip Horn	2 "
James S Lucket	2 "
Ed. Aaron	2 "
J. O'Neil	1 "
J. H. Shields	1 "

1866.

Order to view a Private  
Road, from the Saw Mill  
of W. B. Bonacker, to a  
point on the Johnston  
and Scalp Level turnpike  
near Scalp Level in  
Richland Township

Viewers M. J. Rose  
Christian Weaver  
Daniel Weaver  
Peter Weingard  
David Stofft Esq.  
Emanuel Weaver

W. B. Notice of view to be  
given to owners and occupants  
of seated lands through which  
the said road may pass.

Order to open made out

Fees \$ 90  
Paid by Judge Early

June 10<sup>th</sup> 1867. Confirmed N. S. and Deben to be opened  
Twenty five feet wide of 2

April 5<sup>th</sup>, 1867, confirmed absolutely

By the Court

By the Court

Recorded, in (Lead) Doc Vol 3 Page 85



Columbia County, ss:

At a Court of General Quarter Sessions  
of the Peace held at Erving in and for  
said County, on the third day of December  
A. D. 1841, before the Honorable Judges  
of the same Court: Upon the petition of  
W. B. Bonacker; representing, that he  
labors under great inconvenience for want of a  
Private Road to lead "from his Saw Mill in Richland  
Township to a point on the ~~highway~~ <sup>highway</sup> ~~near~~ <sup>near</sup>  
Level Turnpike near Scalp Level," and praying the  
Court to appoint proper persons to view and lay out  
the same according to law. The Court upon due  
consideration had of the premises do order and appoint  
W. J. Rose, Christian Weaver, Daniel Weaver, Peter  
Wingard, David Stafft Esq. and Emanuel Weaver,  
who after being respectively sworn or affirmed according  
to law, are to view the said premises, and if they, or  
any five of them view the same, and any four of the  
actual viewers agree that there is occasion for such  
road, they shall proceed to lay out the same as  
agreeable to the desire of the petitioner as may be  
having respect to the best ground, and the shortest  
distance and to do the least injury to private  
property, and make report of their proceedings herein  
to the next Court of Quarter Sessions to be held for said  
County, together with a plot or draft thereof, and  
the courses and distances, and reference to the improvements  
through which the same may pass, and whether they  
judge the same necessary for Public or Private  
use; in which report they shall state distinctly  
that they had been sworn or affirmed according  
to law.

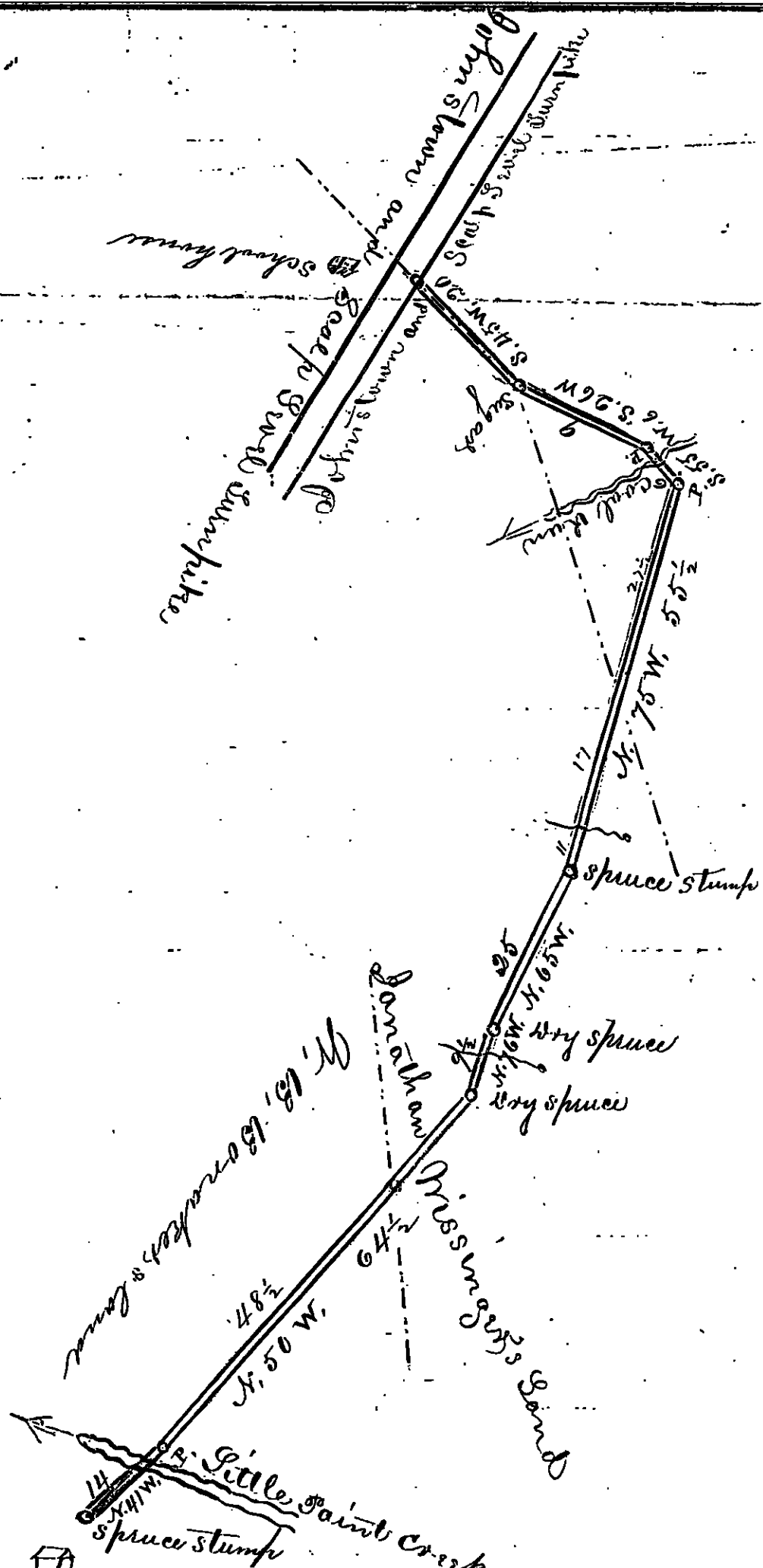
By the Court  
Geo. C. H. Fisher  
Clerk

We the subscribers & assistants by their written  
order of Court having met on the 13<sup>th</sup> day of December  
A.D. 1866, and after being duly affirmed according  
to Law, do report that in pursuance of said order  
we have viewed the ground proposed, and do return  
for private use the following road, a draft whereof  
is hereto annexed. Viz. Beginning at a Spruce  
stump about 3 perches north of W. J. Bernackers saw  
mill thence north forty one degrees west ten perches  
to Little Point Creek fork more speche to a post thence  
north fifty degrees west forty eight & a half perches to  
Jonathan Kings ingers land thence through said Kings  
and land several perches to a dog stump, thence  
north seventy six degrees west thirty one half perches  
to a dog stump thence north sixty four degrees west  
twenty five perches to a spruce stump, thence north  
seventy five degrees west twenty eight perches to  
Jonathan Bernackers land thence by a run bearing  
a true distance of seven lines fifty four perches & a half  
perches to a post, thence north fifty five degrees west  
six perches to a post across a creek thence south  
twenty six degrees west nine perches to a snag, thence  
south fifty five degrees west twenty perches to the fork  
town of Seal. Lev. the Lumpyke nearly opposite School  
house above the town of Seal. Evill. Witness our  
hands the day and year above written.

Wesley Rose  
Emmanuel Weaver  
Justice MacEath  
David Staffe  
Daniel Weaver

Bonacker's Rewards Land

Width distance of Road 203 1/2 perches



N. B. Bonacker's sawmill

1866

Order to view and lay out a Road in Richland township, Beginning at or near John S. Bloughs, where two public roads meet and leading near to Jacob Thomas Sawhill, to intersect with a public road leading from Scalp Level to the Red Bridge  
12 Dec. 1866 Viewers Cert. to Com. (H.)

Viewers

William Slick Jr.  
George Orris  
John Blouch  
Jacob Hedepple  
Jacob C. Horner  
Samuel Hostetter

Orders of view

Notice of View to be given to owners and occupiers of seated lands through which road may pass.

Filed 11 Dec 1866

Fees \$1.00  
Paid

N. 3

Jan 10<sup>th</sup> 1867 Read and Confirmed No. 11 and ordered  
to be opened 30 ft wide by the Court

April 5<sup>th</sup>, 1867, confirmed absolutely  
by the Court

Rec<sup>d</sup> in Court Nov 3  
Page 80

Columbia County, N.Y.

At a Court of General Sessions  
of the Peace held at Elmburg in and  
for said County on the 15<sup>th</sup> day of  
October A. D. 1866 before the Honorable  
Judges of the same Court. Upon the

petition of sundry citizens of Richland Township in said  
County representing that they labor under great inconvenience  
for want of a road or highway in said township "beginning  
at or near John S. Blough's where two public roads meet  
and leading near to Jacob Thomas' Saw Mill to intersect  
with a public road leading from Scalp Level to the  
Red Bridge" and praying the Court to appoint proper  
persons to view and lay out the same according to law.

The Court upon due consideration had of the premises do  
order and appoint Wm. Hick Jr. George Orris John Blough,  
Jacob Holsopple Jacob C. Homer and Samuel Holsopple, who  
after being respectively sworn or affirmed to perform the  
duties of their appointment with fidelity, are to view the  
ground proposed for the said road, and if they, or any  
five of them view the same, and any four of the  
victual viewers agree that there is occasion for such  
road, they shall proceed to lay out the same as agreeable  
to the desire of the petitioners as may be, having respect  
to the best ground and the shortest distance, with to do the  
least injury to private property, and make report of  
their proceedings herein to the next Court of General Sessions  
to be held for said County, together with a plot or  
draft thereof, the courses and distances, and reference  
to the improvements through which the same pass,  
and whether they judge the same necessary for a Public  
or Private Road, in which report they shall state  
distinctly that they had been sworn or affirmed  
according to law.

By the Court  
Geo. C. K. Zahm  
Clerk

To the Honorable the Judges within named,

We the undersigned persons appointed by the within order of Court to view the road therein mentioned respectfully report:

That Wm. H. Sechler, Michael Driskel, Charles Flick, Valentine Bishop, Joseph Tomlinson and James M. Gough having been present at the view of the said road and having all been first severally sworn according to law, in pursuance of said order we have viewed the said road, and that we are of the opinion that, that portion of the said road, beginning at a point on the Philipsburg road on land of James Murphy thence through unimproved land of W. J. Bradley South twenty eight and a half degrees East fifty five perches to a Post, has become useless, inconvenient and burdensome and ought therefore be vacated, and supplied as follows, beginning at Post where vacated portion ends thence through unimproved land of W. J. Bradley North eighty nine degrees West, sixteen perches to a Post, thence through same land South eighty five degrees West eight to a Post on the Philipsburg road on land of W. J. Bradley. A plot or draft whereof is hereto annexed on which the part vacated is marked 'vacated' and the part supplied is marked 'supplied'.

The part of the road supplied is supplied for public use.

Witness our hands this twenty seventh day of November 1866.

Time

Wm. H. Sechler	Surgeon	3 days
Michael Driskel		1 "
Valentine Bishop		1 "
Charles Flick		1 "
Joseph Tomlinson		1 "
James M. Gough		1 "

Wm. H. Sechler  
M. Driskel  
Valentine Bishop  
Charles Flick  
Joseph Tomlinson  
James M. Gough &c

Witness

Hygiene course  
Philadelphia Road  
1894  
St. J. Bradley

Peter  
McLoy

Peter  
Cristy  
Joseph Leopold's  
Dielsel



1866

Order to view and lay  
out a road, from the  
County Bridge, crossing the  
Susquehanna River, at the  
Saw Mill of J. Beare Esq.  
in Susquehanna Township  
to a point at or near the farm  
of John Martin Esq. on the  
line of Indian and Cambria  
Counties.

Recd. 12/24/66 Cert. to Com (6.)

Viewers

Henry Scurlin Esq.  
Jacob Sherff  
J. Beare Esq.  
John Glass  
Adam Lieb  
Michael Kirsch

N.B. Notice of View to be given  
to owners and occupants of  
seated lands, through which  
road may pass.

Recd. J. 90

" Kitchell "

Jan 10<sup>th</sup> 1867. Read & Confirmed. Ni. Si. & ordered to  
be opened thirty ft. with 8<sup>c</sup> — By the Court

April 5<sup>th</sup>, 1867, confirmed absolutely  
By the Court.

Recd. in Road Doc. Vol. 3. Page 84

Sent to Committee by the Court  
on 4<sup>th</sup> 5, 10

Cambria County Pa.

At a Court of General Quarter Sessions of the Peace held at Chambersburg in and for said County, on the 15<sup>th</sup> day of October A. D. 1866, before the Honorable Judges of the same Court:

Upon the petitions of sundry inhabitants of the Townships of Susquehanna and Carroll in said County, representing that they labor under great inconvenience for want of a road or highway "to lead from the County Bridges across the Susquehanna River at the Saw Mill of J. F. Beaver in Susquehanna Township to a point at or near the farm of John Martin Esq. on the Indiana and County Cambria County line," and praying the Court to appoint proper persons to view and lay out the same according to law. The Court upon due consideration had of the premises do order and appoint Henry Scouler Esq. Jacob Sherff, J. Beaver Esq. John Glas, Adam Lieb and Michael Kirsch, who, after being respectively sworn or affirmed according to law to perform the duties of their appointment with fidelity, are to view the ground proposed for said road, and if they or any five of them view the same and any four of the actual viewers agree that there is occasion for such road, they shall proceed to lay out the same as agreeable to the desire of the petitioners as may be, having respect to the best ground for such road and the shortest distance and to do the least injury to private property, and make report of their proceedings herein to the next Court of Quarter Sessions to be held for said County, together with a plot or draft thereof and the courses and distances and references to the improvements through which the same may pass, also, whether they judge the same necessary for a Public or Private Road; and in which report they shall state distinctly that they had been sworn or affirmed according to law.

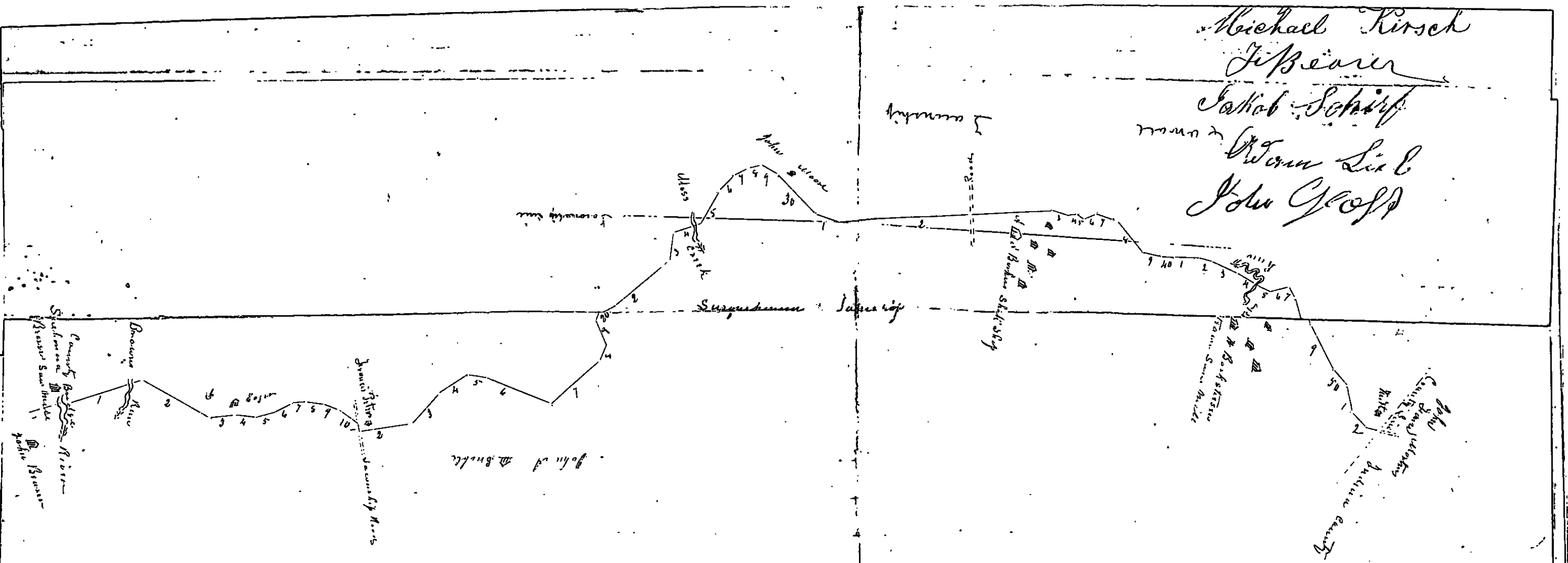
By the Court

Geo. C. W. Zahm  
Clerk

In obedience to the above orders of Court We the undersigned appointed Messrs by said Order do Report that after first being duly sworn according to law did proceed to the duties of our appointment and in appearing to the full satisfaction of the owners that full and timely notice was given of the ~~order~~ <sup>order</sup> and place to owners or occupants of Saticum land through which said Road was to be run and laid out upon and we did further view mark and lay out the following for a Public Road or Highway by Beginning at the County Bridge at Saw Mill of Francis Breen where the same crosses the Susquehanna River thence 1 South seventy one degree West sixty two perches thence 2 North sixty two and one half degree West Sixty perches thence 3 South Eighty three degree West twenty perches thence 4 North Eighty three degree West Sixteen perches thence 5 South Seventy two degree West seventeen perches thence 6 South Sixty three degree West fourteen perches thence 7 South Eighty two degree West Eleven perches thence 8 North Eighty three and one half degree West fourteen perches thence 9 North Seventy two West twelve perches 10 North fifty five degree West Eighteen perches thence 1 North Eight degree West Six perches thence 2 South Eighty one degree West sixty two perches thence 3 South fifty six degree West twenty six perches thence 4 North Eighty two degree West twelve perches thence 5 North Seventy degree West fifty six perches thence 6 South sixty seven degree West fifty perches thence 7 South twenty seven degree East twenty perches thence 8 South Eighty degree West ten perches thence 9 South Sixty degree West fourteen perches thence 10 South fifty degree West sixty six perches thence 11 South Sixty degree West twenty three perches thence 12 South Seventy three degree West twenty one perches thence 13 South thirty degree West twenty nine perches thence 14 South sixty five degree West sixteen perches thence 15 South Sixty one degree West twelve perches thence 16 South Seventy seven degree West ten perches thence 17 South sixty two degree West fourteen perches thence 18 North sixty four degree West forty four perches thence 19 North Seventy two degree West twenty perches 20 South Eighty five degree West one hundred and seventy four perches thence 21 North Seventy two degree West twelve perches thence 22 South Eighty five West Eight perches thence 23 North Sixty degree West Six perches thence 24 South Sixty seven degree West ten perches thence 25 North Seventy eight degree West Eighteen perches thence 26 North forty one degree West thirty two perches thence 27 North Seventy nine degree West fourteen perches thence 28 West ten perches thence 29 North Eighty seven degree West thirty perches thence 30 North Seventy one degree West twelve perches thence 31 North Sixty one degree West thirty perches thence 32 North Seventy degree West nine perches thence 33 South Seventy seven degree West sixteen perches thence 34 North thirty one degree West ten perches thence 35 North Eighteen degree West forty perches thence 36 North twenty five degree West thirty nine perches thence 37 North forty degree West sixteen perches thence 38 North Eleven degree West twenty perches thence 39 North forty degree West Seventeen perches thence 40 North Seventy nine degree West nine perches to a Point or Line of Indiana and Cambria County Line near farm of John Martin Esquire the Beginning of said Road being in Susquehanna Township and ending in same See draft herunto annexed

Witness our hands this 16<sup>th</sup> November AD 1866 Henry S. ...

Michael Kirsch  
 Ji Bear  
 Jakob Schiff  
 Adam Lieb  
 John Goss



- Reviewers List
- Henry Scantland 7
  - Jacob Schiff 5
  - Francis Brown 5
  - John Glass 5
  - Adam Lieb 5
  - Michael Kirsch 5

Station Courses Distances

Beginning at County Bridge where  
 it crosses Squawhatch River at H. Bessie

- 1. S 71 W " 62 P.
- 2. N 62 W " 60 "
- 3. S 83 W " 20 "
- 4. N 83 W " 16 "
- 5. S 72 W " 17 "
- 6. S 63 W " 11 "
- 7. S 52 W " 11 "
- 8. N 83 1/2 W " 14 "
- 9. N 72 W " 12 "
- 10. N 55 W " 18 "
- 1. N 8 W " 6 "
- 2. S 81 W " 42 "
- 3. S 41 W " 32 "
- 4. S 56 W " 26 "
- 5. N 82 W " 14 "
- 6. N 70 W " 56 "
- 7. S 47 W " 50 "
- 8. S 30 W " 14 "
- 9. S 27 E " 30 "
- 20. S 18 W " 10 "
- 1. S 60 W " 14 "
- 2. S 56 W " 56 "
- 3. S 6 W " 23 "
- 4. S 73 W " 21 "
- 5. S 30 W " 29 " 29
- 6. S 45 W " 16 "
- 7. S 61 W " 12 "
- 8. S 77 W " 10 "
- 9. N 62 W " 14 "
- 30. N 44 W " 44 "
- 1. N 72 W " 20 "
- 2. S 85 W " 174 "
- 3. N 72 W " 12 "
- 4. S 85 W " 8 "
- 5. N 60 W " 6 "
- 6. S 67 W " 10 "
- 7. N 78 W " 18 "
- 8. N 41 W " 32 "
- 9. N 79 W " 14 "
- 10. West " 10 "
- 1. N 87 W " 30 "
- 2. N 71 W " 12 "
- 3. N 61 W " 30 "
- 4. N 70 W " 9 "
- 5. S 77 W " 16 "
- 6. N 31 W " 10 "
- 7. N 18 W " 40 "
- 8. N 25 W " 39 "
- 9. N 40 W " 20 "
- 50. N 11 W " 20 "
- 1. N 40 W " 17 "
- 2. N 79 W " 9 " To point

and Indian County, & Cambria County Lines  
 from form of John Martin Esq.

1875  
 1876  
 1877  
 1878  
 1879  
 1880  
 1881  
 1882  
 1883  
 1884  
 1885  
 1886  
 1887  
 1888  
 1889  
 1890  
 1891  
 1892  
 1893  
 1894  
 1895  
 1896  
 1897  
 1898  
 1899  
 1900

1811

Order to vacate and  
supply part of the road  
from James Murphy's  
to the road leading  
from Loretto to Dawson's  
Mill, in Allegheny Sp.

Feb 14 Dec. 1811

Viewers Dec 14, 1811  
at Loretto Dec 14, 1811

Wm H. Sechler Esq

Michael Briskell

Charles Slick

James McGough

Valentine Bishop

Joseph Tomlinson

n. 13. Notice of view to be  
given to owners and occupiers  
of Sented Land, through  
which road may pass.

Order to open made out

Dec 14 1811

Johnston K. Canlan

Jan 10<sup>th</sup> 1867 Read & Conference Ni Si one address  
to 6 speakers thirty 1/2 weeks & —

3<sup>rd</sup> April, 1867, announced absolutely  
Myself

Samuel Colburn & Co. Boston  
Printed & Sold by  
J. P. L.



Cambridge County SS:

At a Court of General Quarter Sessions of the Peace in and for said County, before the Honorable Judges of the same Court, Upon the petition of sundry citizens of Allegheny township in said County representing, that a road has been laid out from James Murphy's land, to the public road, leading from Lovell to Jerome Dawson's Mill, part of which road beginning at James Murphy's, and ending at Joseph Cooper's field, said petitioners conceive is now become useless, inconvenient and burdensome to the inhabitants of the said township, and praying the Court, that the said road may be vacated and supplied agreeably to the Act of Assembly in such case made and provided. The Court upon due consideration had of the premises do order and appoint, W. H. Sechler Esq, Michael D. Kell, Charles Hicks, James McLaugh, Valentine Bishop and Joseph Robinson, who, after being respectively sworn or affirmed to perform the duties of their appointment with fidelity, and to view that part of road proposed to be vacated, and supplied, and parts adjacent, and, if they, or any five of them view the same, and any four of the actual viewers agree that there is occasion to vacate and supply the same; they shall proceed to do so, having respect to the best ground and the shortest distance and to do the least injury to private property, and make report of their proceedings herein to the next Court of Quarter Sessions to be held for said County, together with a plot

or draft thereof, and the courses and distances  
and reference to the improvements through which  
the same may pass, and whether they judge the  
same necessary for Public or Private use, in  
which report they shall state distinctly, that  
they had been sworn or affirmed according  
to law.

Witness the Honourable George Dwyer President  
Judge of our said Court at Eberburg the  
15<sup>th</sup>. October A. D. 1846.

J. C. K. Zalms  
Clerk. & S.

No 3

1st Page

Report  
of Viewers

and

Draft of a  
Public Road  
leading from Johns  
Blough to Thomas;  
Summit in  
Richland Township

To the judges of the Court of quarter  
session for Cambria County Pa.

We the persons appointed by the within  
order of Court to lay out the Road therein  
mentioned to wit George Curry, John Blough  
Jacob Stolopple, Jacob C. Horner, Samuel Kosteth  
being present and severally affirmed according  
to law do Report that in pursuance of  
the said order we have viewed and laid out  
and do return for public use the following  
Road to wit: Beginning at a white oak stump  
corner of a public Road near Thomas Sawmill  
thence north eighty two and a half degrees West  
four perches thence north fifty eight and one fourth  
degrees West twelve perches to a white oak thence  
north thirty six degrees West six perches to post thence  
north forty three degrees East fifteen thence north fifty  
three degrees East six perches to a little Red oak thence  
north sixty nine degrees East seven perches thence north  
sixty five degrees East eleven perches thence north  
fifty two degrees East eight perches to a Chestnut thence  
north fifty eight and a half degrees East to a Chestnut  
thence north fifty one and three fourth degrees East  
ten perches to a white oak thence north sixty four  
degrees East fifteen perches to a maple thence north  
seventy four degrees East nine and a half perches  
thence north seventy nine and three fourths degrees East  
nine perches thence north seventy eight and three fourths  
degrees East eight perches thence north seventy four and  
three fourths degrees East twelve perches thence north  
forty eight and a half degrees East seventeen perches  
thence north thirty seven and one fourth degrees East  
thirteen perches thence north eleven and one fourth

10

degrees East fifty two perches to a division line.  
 thence North fifty one degrees East Twenty eight perches  
 to a corner thence along a line north thirty two degrees  
 West sixty perches to the west end of a corner thence  
 north eighteen degrees East twelve and a half perches  
 thence north sixty two and three fourth degrees West  
 twelve perches thence thence north thirty two degrees  
 West Sixty six perches, <sup>South sixty six degrees</sup> West sixty six and a half  
 perches thence north Sixty degrees West sixty two  
 perches thence north nine and three fourth degrees  
 East one hundred and Seventy seven and a  
 half perches to a public Road near John S Bling  
 A tract or plot whereof is here annexed.

Witness our hands this Seventh day of  
 December A.D. 1866

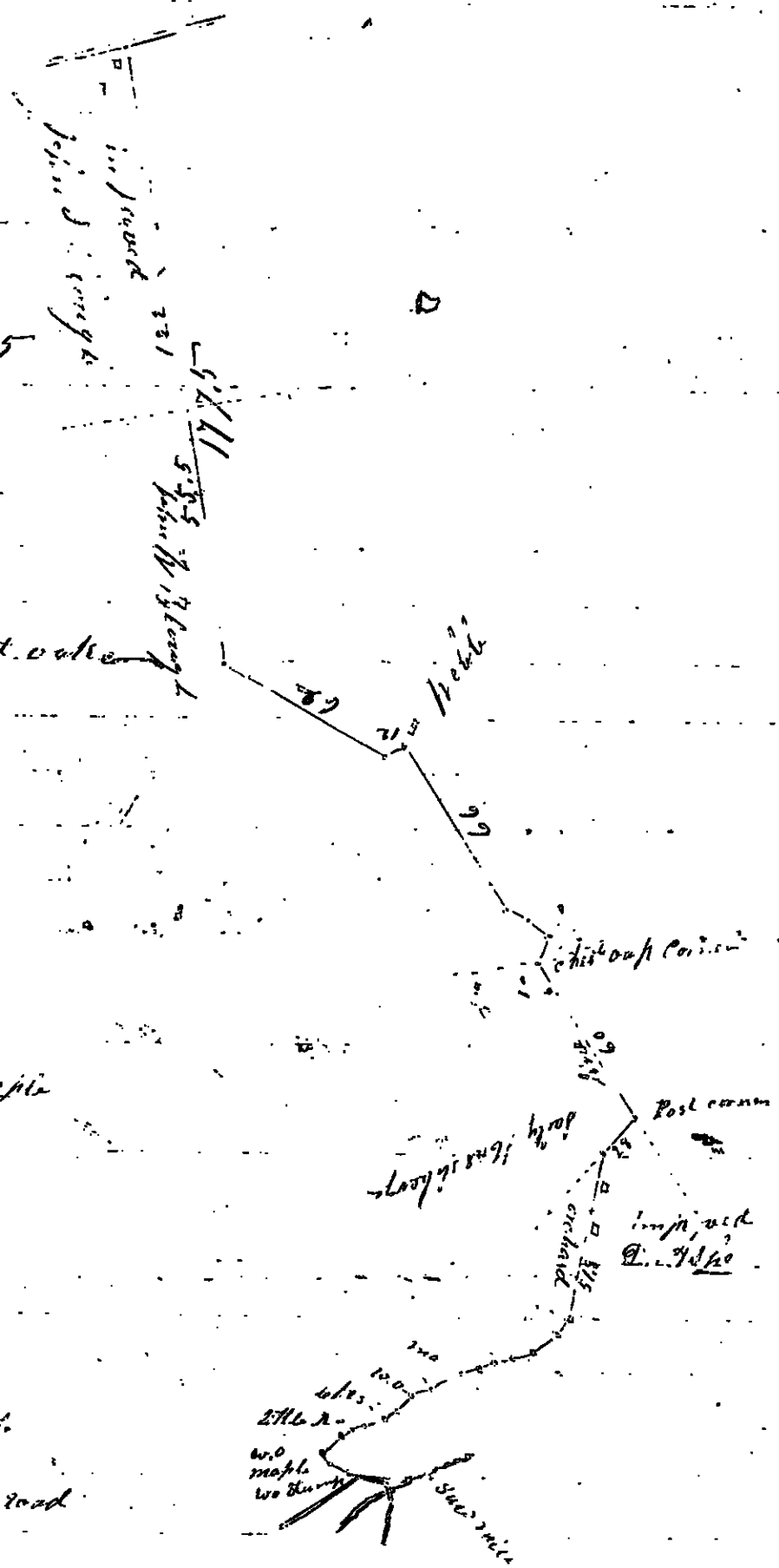
Samuel W Miller  
 Surveyor

John S Bling 2 days  
 Jacob C Horner 2 days  
 Samuel Hestetter 2 days  
 Geo Goring 2 days  
 Jacob Hobopple 2 days

1866

A plot of a Road laid out December 7th  
 1866

- 27 N 9 3/4 E 177.5
- 26 N 60 W 62
- 25 S 66 W 62.5
- 24 N 32 W 60
- 23 N 53 3/4 W 12
- 22 N 57 1/2 W 13
- 21 N 18 E 72
- 20 N 32 W 60 lht curve
- 19 N 57 E 28
- 18 N 11 3/4 E 51.9
- 17 N 37 1/4 E 19
- 16 N 48 1/2 E 17
- 15 N 74 3/4 E 1.2
- 14 N 79 3/4 E 8
- 13 N 79 3/4 E 9
- 12 N 74 E 9.5
- 11 N 64 E 19 maple
- 10 N 51 3/4 E 10 w.o.
- 9 N 7 1/2 E 8 lht
- 8 N 32 E 8 Post
- 7 N 65 E 11
- 6 N 69 E 1
- 5 N 53 E 6
- 4 N 43 E 15 w.o.
- 3 N 36 W 6 maple
- 2 N 54 1/2 W 12
- 1 N 87 1/2 W 4 w.o. in road



Surveyed December 7th 1866 for witness  
 by Samuel M. Hillman  
 fees \$ 3.00

Camden County ss.

Before the the Court sitting in and for said county personally appeared John Morgan, who being duly sworn, deposes that he served notice of the views of the private road lying from a high tree on the South side of the Discipula on the land of Peter Davie in Beaulieu Township to the land of the said John Morgan, or Martin Monday, by informing him of the time of the views of the said road, and written notice was given on the morning of the day of the views of said road, three or four hours before the meeting of the views, and the said Martin Monday, was present at the said views. That said road passes through no other land, excepting a small corner of land belonging to Gley & Nible and that there is no person residing on said land, and no agent in this county authorized to act for the same.

Sworn & subscribed before me

this 28, day of May A.D. 1866,

Geo. C. M. Zahm  
Jr.

John Morgan

No 3

1st Page

Report  
of Viewers  
and  
Draft of a  
Public Road  
leading from John's  
Blough to Thomas  
Summit in  
Richland Township



To the judges of the Court of quarter  
Session for Cambria County Pa.

We the persons appointed by the within  
order of Court to lay out the Road therein  
mentioned to wit George Cris, John Blough  
Jacob Koisopple Jacob C. Harner Samuel Hostetter  
being present and severally affirmed according  
to law do Report that in pursuance of  
the said order we have viewed and laid out  
and do return for public use the following  
Road to wit: Beginning at a white oak stump  
corner of a public Road near Thomas Sawmill  
thence north eighty two and a half degrees West  
four perches thence north fifty eight and one fourth  
degrees West twelve perches to a white oak thence  
north thirty six degrees West six perches to post thence  
north forty three degrees East fifteen thence north fifty  
three degrees East six perches to a little Red oak thence  
north sixty nine degrees East seven perches thence north  
sixty five degrees East eleven perches thence north  
fifty two degrees East eight perches to a Chestnut thence  
north fifty eight and a half degrees East to a Chestnut  
thence north fifty one and three fourth degrees East  
ten perches to a white oak thence north sixty four  
degrees East fifteen perches to a maple thence north  
seventy four degrees East nine and a half perches  
thence north seventy nine and three fourths degrees East  
nine perches thence north seventy eight and three fourths  
degrees East eight perches thence north seventy four and  
three fourths degrees East twelve perches thence north  
forty eight and a half degrees East seventeen perches  
thence north thirty seven and one fourth degrees East  
thirteen perches thence north eleven and one fourth

10

degrees East fifty two perches to a division line  
 thence North fifty one degrees East twenty eight perches  
 to a corner thence along a line north thirty two degrees  
 West sixty perches to the west end of a corner thence  
 north eighteen degrees East twelve and a half perches  
 thence north sixty two and three fourth degrees West  
 twelve perches thence thence north thirty two degrees  
 West Sixty six perches, West <sup>South</sup> <sup>Sept</sup> <sup>24</sup> <sup>deg</sup> <sup>and</sup> <sup>a</sup> <sup>half</sup>  
 perches thence north Sixty degrees West sixty two  
 perches thence north nine and three fourth degrees  
 East one hundred and seventy seven and a  
 half perches to a public Road near John S Blong  
 A part or plot whereof is here annexed


Witness our hands this seventh day of  
 December A.D. 1866

Samuel W Miller  
 Surveyor.

Joseph A. Glavin 2 days  
 Jacob C. Horner 2 days  
 Samuel H. Hettler  
 Geo. G. G. 2 days  
 Jacob H. Hopp 2 days

Witness

A plot of a Road laid out December 7<sup>th</sup>  
 At 1866



- 27 N 9 3/4 E 177.5
- 26 N 60 W 62
- 25 S 66 W 62.5
- 24 N 32 W 60
- 23 N 62 1/4 W 12
- 22 N 57 1/2 W 13
- 21 N 18 E 72
- 20 N 32 W 60 *cht corner*
- 19 N 51 E 28
- 18 N 11 3/4 E 51.9
- 17 N 57 1/4 E 13
- 16 N 48 1/2 E 17
- 15 N 74 1/4 E 12
- 14 N 78 3/4 E 8
- 13 N 79 3/4 E 9
- 12 N 74 E 9.5
- 11 N 64 E 19 *maple*
- 10 N 51 3/4 E 10 *wo*
- 9 N 54 E 8 *cht*
- 8 N 52 E 8 *Post*
- 7 N 65 E 11
- 6 N 69 E 1
- 5 N 53 E 6
- 4 N 43 E 15 *wo*
- 3 N 36 W 6 *maple*
- 2 N 53 1/2 W 12
- 1 N 82 1/2 W 12 *wo sl in road*

Surveyed December 7<sup>th</sup> 1866 for William  
 by Samuel M. Hill  
 fees \$ 3.00

1866

Remonstrance  
against the Confirma-  
tion of a private road  
for John Connell &

Filed 12 July 1866

Masson

To the Hon. the Judges of the Court of Quarter  
Sessions at New Town 1866

The remonstrance of William Carney respectfully represents that a private road has lately been laid out for John O'Connell taking part of the land of the remonstrant when the road could be laid out on the said land of John O'Connell, on as good ground as the division line on which the road is located. Remonstrant prays the Court not to confirm the said road, on the location designated. Remonstrant further agrees not to ask any damages for the part of the road that is laid out on the division line between him and James Hads.

And Remonstrant will pray

William Carney

To the Honourable George Taylor Esquire President Judge  
 and D<sup>r</sup> W<sup>o</sup> Easty & Henry C. Brevins Esquires his Associate Judges  
 now Camparing a Parish of Records, Sessions and for the peace  
 in and for the County of Cambria of June Term 1866

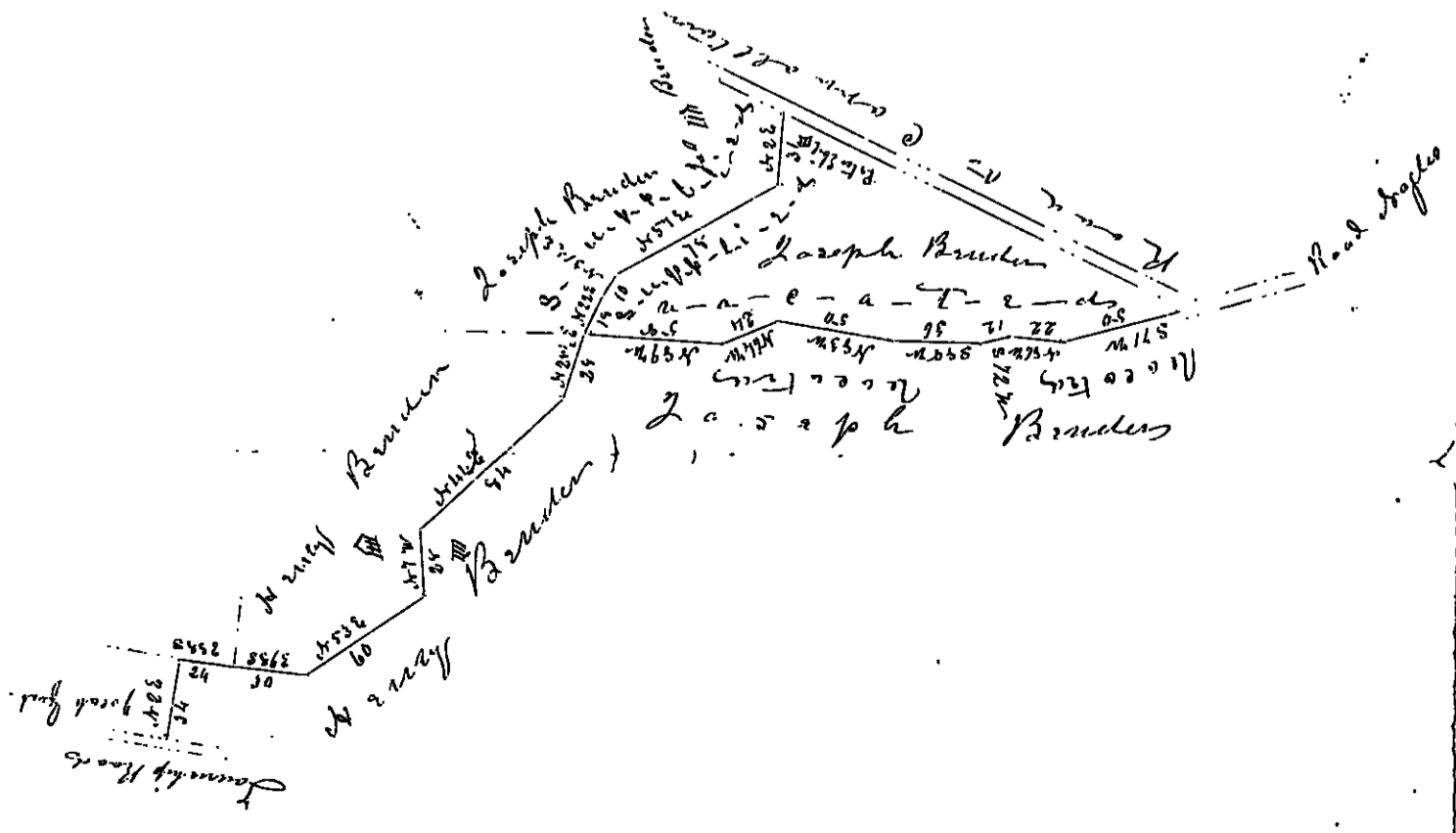
We the undersigned Jurors do Report that after first being sworn  
 according to law and it being lawfully made known to the Jurors  
 as that Notice of this place of being was given by Joseph Benden to some  
 of Stratos lands through which Roads pass We did view and locate  
 the following parts of said Roads being Beginning at a Point on Road  
 leading from Jacob York to McDoyles Mills on farm of Stris of Francis X  
 Road three South Seventy one and a half degrees West fifty perches to a  
 Point in said Road three North Eighty Six degrees West twenty two perches  
 three South Seventy two degrees West twelve perches three South Eighty Eight  
 degrees West thirty six perches North Eighty three degrees West fifty perches North  
 Sixty four degrees West twenty four perches North Eighty nine degrees West  
 fifty eight perches and Supply same as follows Beginning at a Point in  
 old Road on farm of Joseph Benden three North Twenty two degrees East  
 Eighteen perches Post three North thirty one and a half degrees East ten perches  
 thence North fifty seven degrees East Seventy seven and eight perches thence  
 North two degrees East thirty one perches to Point in Township Road  
 on farm of Joseph Benden all in Carroll Township

Witness our hands this 18<sup>th</sup> day of 1866-

Jurors

- Henry Seaman 2
- James York 1
- Francis Brener 1
- William Richters 1
- James Cunningham 1

- Henry Seaman
- James Cunningham
- J Bearer
- William Richter
- James York



1866

Order to vacate and  
supply the road leading  
from the Munster and  
Jefferson road to the  
old Portage Rail Road  
near Rosanna M. Loughlin's  
to March 1867 cut to Com (6)  
Viewers

Thomas McConnell Esq.  
Michael Brawley  
Patrick Storm  
John Stel  
Andrew Clites  
Edward Lynch

Order to open made out by  
W.B. Notice of view to be  
given to owners and occupants  
of scattered lands through  
which road may pass

C. W. Zahm Esq. 90  
July 11 March 1867  
T. Stel

5<sup>th</sup> April, 1867, made & confirmed nisi,  
& parts supplied ordered to be opened  
thirty feet wide or

11<sup>th</sup> July, 1867, confirmed absolutely.

Recd in Road Loc 603 <sup>By the court</sup>  
Page 87



Columbia County N.Y.

At a Court of General Quarter Sessions of the Peace held at Edinburg in and for said County, on the 5th day of December A.D. 1866, before the Honorable Judges of the said Court: The petition of divers inhabitants of the Township of Washington, and parts adjacent in said County, being presented, setting forth, "that a Road has been laid out by order of Court, from the Mumler and Jefferson Road, to the old Postage Rail Road near Rosanna McLaughlin's, which road is found to be injurious to said petitioners, and burdensome to the inhabitants of the Township through which the same runs, and therefore praying the Court to appoint proper persons to view the said road and parts adjacent, and vacate and supply the same or parts thereof according to law. The Court upon due consideration had of the premises, do order and appoint Thomas McConnell Esq. Michael Brawley, Patrick Storm, John Stel, Andrew Clites and Edward Lynch, who after being first sworn or affirmed according to law to perform the duties of their appointment with fidelity, are to view the said premises and parts adjacent, and if they, or any five of them view the same, and any four of the actual viewers agree that said road or parts thereof should be vacated and supplied, they shall proceed to vacate and supply the same as agreeable to the desire of the petitioners as may be, having respect to the best ground, and the shortest distance, and to do the least injury to private property, and make report of their proceedings herein to the next Court.

of Quarter Sessions to be held for said County,  
together with a plot or draft of those parts  
proposed to be vacated and supplied, and the  
improvements through which those parts supplied  
may pass, and in which report they shall state  
distinctly that they had been sworn or affirmed  
according to law.

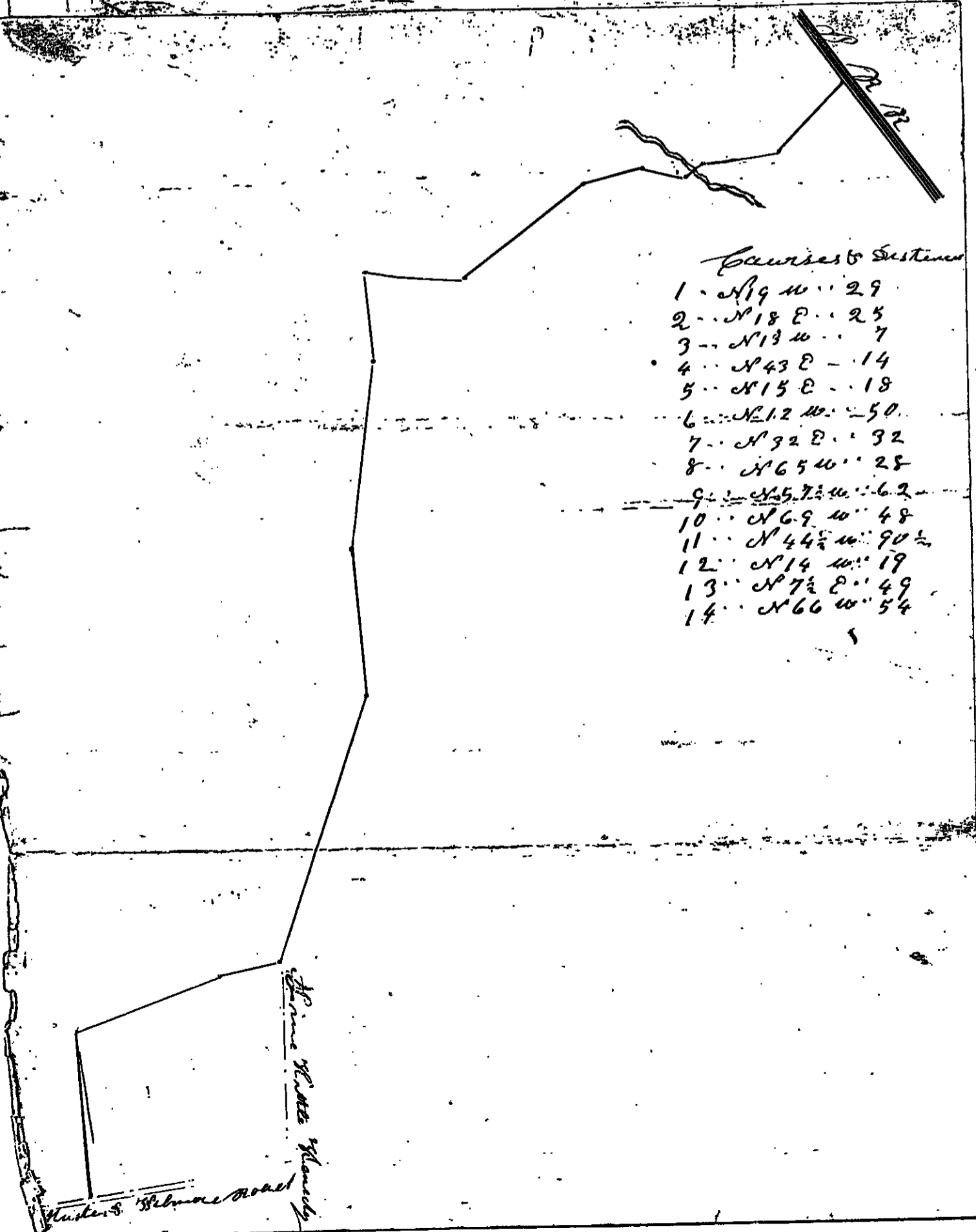
By the Court  
Geo. C. St. Julian  
Clerk

To the Honourable, the Judges within Name  
We the Undersigned Viewers appointed by the  
within Order of Court to vacate and supply  
the Road therein mentioned, having been  
duly sworn according to Law, do Report,  
that we have viewed the said Road, and  
parts adjacent, and have laid out and do  
return for Public use the following Road:  
Beginning at a point on the Old Postage Rail  
Road, near the foot of Plane No. 2, thence through  
land of William Russell Esq. North Nineteen  
degrees West, twenty nine perches to a Post,  
thence North Eighteen degrees East twenty five  
perches to a Post, thence North, thirteen  
degrees West, Seven perches to a Post, thence  
through land of Joseph & Jesse McLaugh, North  
forty three degrees East, fourteen perches  
to a post, thence North fifteen degrees East,  
Eighteen perches to a post, on line dividing  
land of Jos. & Jesse McLaugh & William Russell. Thence  
by said line North twelve degrees West, fifty  
perches to a Post, thence through land of  
Peter McLaugh Esq. North, thirty two degrees East,  
thirty two perches to a post, thence North  
Sixty five degrees West, twenty eight perches  
to a post, thence North, fifty <sup>and one half</sup> seven degrees West,  
Sixty two perches to a post. Thence North  
Sixty nine degrees West, forty eight perches  
to a post. Thence North forty four and one  
half degrees West, Ninety and one half perches  
to a post on line dividing land of Peter McLaugh  
Esq. & John Kennedy. Thence by said line North  
fourteen degrees East, Nineteen perches, to

to land of William Tuttle Esq. Thence  
 through said land, North seven and one  
 half degrees East, forty nine perches to  
 a post Thence North Fifty Six degrees  
 West, fifty four perches to Munster and  
 Jefferson Road. Making in all five hundred  
 and twenty five and one half perches; hereby  
 vacating the old road, ~~with the exception~~  
~~of said road out of being taken in any~~  
~~part of William Tuttle Esq. & John Kennedy,~~  
~~their successors to the Homestead land, for~~  
~~any purpose whatsoever.~~  
 Witness our hands this 2<sup>nd</sup> day of March  
 A.D. 1867

Thos. McConnell  
 Michael Brawley  
 Patrick Storm  
 John Steb  
 Andrew Ellis  
 Edward Lynch

Casts  
 Thos. McConnell 2 days  
 Michael Brawley 1 day  
 Patrick Storm 1 "  
 John Steb 1 "  
 Andrew Ellis 1 "  
 Edward Lynch 1 "



1866

Order to view a  
Private Road in  
Cumbria Township  
for John Morgan

Viewers

Wm. S. Lloyd  
Benjamin James  
Andrew Dummire  
Lewis James  
Alex. McVicker  
Wm. M. James  
Feb. 3. 1866

Fees \$ .90

Paid

Reade

4<sup>th</sup> April, 1866, next confirmed miss,  
ordered to be opened, twenty five feet  
road in

12<sup>th</sup> July, 1866, confirmed absolutely.

See also road Doc Vol 3

Columbia County, N.Y.

At a Court of General Quarter Sessions of the Peace held at Edinburg in and for said County on the 13<sup>th</sup> day of February A. D. 1861, before the Honorable Judges of the same Court.

Upon the petition of John Morgan, representing, that he labors under inconvenience for want of a road, "beginning at a small birch tree on the south side of the Turnpike, on the land of Peter H. Carrick, near the Stone quarry, and thence by the nearest and best route, until it intersects the east corner of the land of said petitioner in Columbia Township" and praying the Court to appoint proper persons to view and lay out the same according to law.

The Court upon due consideration had of the premises, do order and appoint William S. Lloyd, Benjamin James, Andrew Summire, Lewis James, Alexander McVicker and William M. James, who after being respectively sworn or appointed according to law to perform the duties of their appointment with fidelity, are to view the ground proposed for the said road, and if they, or any five of them view the same, and any four of the actual viewers agree that there is occasion for such road, they shall proceed to view the same as agreeable to the desire of the petitioner as may be, having respect to the best ground, and the shortest distance, and to do the least injury to private property, and make report of their proceedings to the next Court of Quarter Sessions to be held for said County, together with a plot or draft thereof, and the courses and distances and references to the improvements through which the same may pass, also, whether they judge the same necessary for public or private use; and state distinctly what they had been sworn or appointed.


By the Court,  
Geo. C. W. Gallop, Jr.

To the Honorable, the Judge above named.

We the undersigned, appointed by the annexed order for the purpose therein mentioned, do report: That in pursuance thereof we William S. Lloyd, Benjamin Garner, Lewis James Alley, Mr. Broker, and Mr. McJames of the viewers in said order mentioned, having been first duly sworn or affirmed, viewed the place where the road in said order mentioned is requested, and the undersigned viewers, do agree that such road is necessary and having had respect to the shortest distance and the best ground for said road, have laid out, in such manner as shall do least injury to private property, and as far as practicable, agreeably to the prayer of the petitioner, and do return for the use of John Morgan, the petitioner the following described road, to wit: - Beginning at a small birch tree on the south side of the Turnpike, near a stone quarry, mentioned in said order, Running North 18 West 24 perches to a small beech tree, in or near to a line running East and West dividing the lands of John Morgan and Martin Monday

and also annex and return herewith to the Court a plot or draft thereof stating the course and distances, and noticing briefly the improvements through which it passed. Witness our hands, the 2<sup>d</sup> day of April A. D. 1866;

William S. Lloyd  
 Benjamin Garner  
 Lewis James Alley  
 Mr. Broker  
 Mr. McJames





1866.

Order to view a  
Road from the house  
of John Murphy to  
the Glennell Road  
near the house of  
D. A. Clark, in Clarendon  
County.

Viewers

- Henry Scouler Esq
- Richard Adams
- Francis McConnell
- Jacob Thomas
- Peter Sizinger
- Augustine McConnell

Order to open made out

Filed 11 June 1866

16 10.  
 50  
 50  
 15  
 Fees \$ 90  
 Paid

Shuster

12<sup>th</sup> July, 1866, made & confirmed miss,  
to extend to be opened twenty feet  
wide & By the first

3<sup>d</sup> Sp., 1866, confirmed absolutely,  
By the first.

Reed ~~in~~ Road, Dec 1863.

Columbia County, S.S.:

At a Court of General Quarter Sessions  
of the Peace held at Erushburg, in and for  
said County on the 12th day of March  
A. D. 1811, before the Honorable judges of  
the same Court. Upon the petition of divers  
inhabitants of said County, representing, that they labor  
under great inconveniences for want of a Private Road  
to lead from John Murphy's to intersect the Glenconnell  
road at or near the farm of Demetrius A. Clark; and  
praying the Court to appoint proper persons to view and lay  
out the same according to law. The Court upon due  
consideration had of the premises do order and appoint  
Henry Scanlan Esq, Richard Adams, Francis McConnell,  
Jacob Thomas, Peter Sitzinger and Augustine McConnell, who  
after being respectively sworn according to law, are to view  
the ground proposed for said road, and if they, or any  
five of them view the same, and any four of the actual  
viewers agree that there is occasion for such road, they  
shall proceed to lay out the same according to law,  
having respect to the best ground and the shortest distance,  
and to do the least injury to private property, and make  
report of their proceedings herein to the next Court of Quarter  
Sessions to be held for said County, together with a plot  
or draft thereof and the course, and distances and  
references to the improvements through which the same  
pass, and whether they judge the same necessary for  
a public or private road, in which report they  
shall state that they had been sworn or  
affirmed according to law.

By the Court  
Geo. C. N. Johnson, Clerk.

1866

Order to vacate and  
seal up parts of the public  
road leading from the  
farm of Jacob Yost to  
W. Magley's mill in Carroll  
township

Cont. to Cont. 157 June 5 1866

Viewers

Henry Scanlan Esq.

James Yost

John Cole

Francis Cairns Esq.

William Richies

James Cunningham

Filed 5 June 1866

Notice of view to be given to  
owners and occupants of  
sealed lands, through which  
road may pass.

Order to open made out

Dec 1 90

Filed by Joseph Bieder

"Read"

12<sup>th</sup> July, 1866, made confirmed miss  
a part supplied intended to be opened  
Thirty feet under, you

Oct. 15<sup>th</sup>, 1866, confirmed absolutely  
In cur.

Recd in Road Doc Vol 3.

Columbia County,

At a Court of General Quarter Sessions of  
the Peace held at Erving in and for said  
County on the third day of April, A. D. 1871,  
before the Honorable Judges of the same Court,

Upon the petition of divers inhabitants of Carroll  
Township, in said County, representing, that a road has been long  
since laid out, from road leading from Luther to Corbett, at or  
near farm of Jacob York, to M. Nagler's Mills in said Township,  
parts of said road in consequence of several steep hills has become  
useless, inconvenient and burdensome to the inhabitants thereabouts,  
and praying the Court to appoint suitable persons to vacate and  
supply said road according to law. The Court upon due consideration  
had of the premises, do order and appoint Henry Scantlan Esq. James York,  
John Cole, Francis Davis Esq. William Tichter and James Cunningham  
who, after being duly sworn according to law to perform the duties  
of their appointment with fidelity, are to view the ground proposed  
to be vacated and supplied, and if they, or any five of them  
view the same, and any four of the actual viewers agree that  
there is occasion for vacating and supplying said road, they  
shall proceed to do so, and make report of their proceedings  
herein to our next Court of Quarter Sessions, accompanying  
their report with a plot or draft of said road as also of the  
parts supplied, and the improvements through which said parts  
supplied may pass, and the courses and distances, in which  
report they shall state distinctly, that they had been  
sworn according to law.

By the Court  
Geo. C. N. Zabriskie  
Clerk

1866

Order to view a  
Road for Phil's  
Heartstock in  
Carroll Township

Viewers

H. Scouting Esq.

John Buck

Joseph Cole

J. Beards

Henry Hopple

Simon Schute

July 4 June 1866

Notice of view to be given to  
owners and occupiers of lands  
through which road may pass.

Order to view made out

May 15, 90

Paich

Kittell

12<sup>th</sup> July, 1866, made & confirmed nisi, &  
order to be opened twenty four feet  
under  
My Master

15<sup>th</sup> Oct., 1866, confirmed absolutely  
My Master

Recd in Road Doc Vol 3



Cambria County, Pa.

At a Court of General Quarter Sessions  
of the Peace held at Chambersburg in and for  
said County, on the 3<sup>d</sup> day of April 1846,  
before the Honorable Judges of the same  
Court. Upon the petition of Philip Hartsock, Jr.  
being presented, setting forth, that he labors under great  
inconvenience for want of a road, to lead from a point on the public  
road leading from Carrolltown to Chest Springs on the farm of Augustus  
Horn, in Carroll Township, to the farm of Philip Hartsock, Jr.  
the petitioned and praying the Court to appoint proper persons  
to view and lay out the same according to law. The Court  
upon due consideration had of the premises, do order and appoint  
H. Scamlaw Esq. John Dicks, Joseph Cole, J. Beare, Henry Hopple,  
and Simon Schertz, who after being duly sworn and affirmed according  
to law to perform the duties of their appointment are to view the  
ground proposed for the said road, and if they or any five of  
them view the same, and any four of the actual viewers agree  
that there is occasion for such road, they shall proceed to lay  
out the same as agreeably to the desire of said petitioned as  
may be, having respect to the best ground and the shortest  
distance, and to do the least injury to private property, and  
make report accordingly to the next Court of Quarter  
Sessions to be held for said County, together with a plot  
or draft thereof, and the courses and distances and references  
to the improvements through which the same may pass, and  
whether they judge the same necessary for a public or  
private road, and in which report they shall state distinctly  
that they had been sworn or affirmed


By the Court

Jos. C. W. Zalus  
J. C. W.

In obedience to the above aforesaid order of Court We John Buck  
 Francis Brown Henry Noble Simon Schroth and Henry Scaulan  
 Jurors appointed to Report that after first being duly sworn accor-  
 ding to law we proceeded to the duties of our appointment and  
 notice of said Jurors having been given time and place and fam-  
 ily whose lands said Road passes through being present and by and  
 with consent of said parties we did bear marks and lay out the  
 following for a Private Road viz Beginning at a Point near  
 residence of Philip Hartog Jr in Cornwall Township thence South  
 Six and one half degrees East twenty two perches to Maple and line  
 of lands of Philip Hartog and Augustin Horn thence through lands of  
 Augustin Horn South forty six degrees West Sixty five perches to  
 Point in Township Road leading from Cornwalltown to Michael  
 Shanegann

Witness our hands this 18<sup>th</sup> May 1866

Henry Scaulan  
 J. Bearer  
 John Buck  
 Simon Schroth  
 Henry Heppel



To the Hon. the Judges of the Court of Quarter Sessions of the Peace in and for the County of Cambria.

We, the undersigned, persons appointed by the foregoing order of Court to view and lay out the road therein named, respectfully

Report:—

That having been present at the view of the route proposed for such road, and having all been first severally sworn or affirmed in pursuance of said order, we have viewed and laid out; and do return for public use the following road, to wit:—Beginning at the Phillipsburg Road, so called, at the end of what was commenced as the "Clearfield and Altoona Plank Road" near a place in White Township called "Bangor" and running East two degrees South, twenty-four rods; thence East, eighty-three rods; thence East, nineteen degrees South, seventeen rods; thence East five degrees South, sixty-six rods; thence East four degrees North, twenty-seven rods; thence East six degrees North, eighteen rods; thence East sixteen and a half degrees North, fourteen rods; thence East four degrees South, twenty rods; thence East thirteen degrees North, fifty-six rods; thence East ten degrees South, fourteen rods; thence East twenty-seven degrees South, fifteen rods; thence East thirteen degrees South, twenty-four rods; thence East twelve degrees South, forty-eight rods; thence East twenty-six degrees South, sixteen rods; thence East thirty degrees South, twenty-eight rods; thence East

twenty-two degrees South, thirteen rods; thence East fifty-two degrees South, eleven rods; thence East forty-seven and a half degrees South, fourteen rods; thence South, fifteen degrees East, thirty rods; thence South twenty-five degrees East, thirty-six rods; thence South twenty-one degrees East, sixteen rods; thence South twenty-two degrees East, thirty rods; thence South twenty-four and a half degrees East, eight rods; thence South thirty degrees East, thirty-one rods; thence South thirty-six and a half degrees East, nineteen rods; thence South fifty degrees East, twenty-nine rods; thence South fifty-five degrees East, eighteen rods; thence South thirty-four and a half degrees East, seventeen rods; thence South sixty degrees East, eight rods; thence South seventy-four degrees East, twenty-six rods; thence South eighteen degrees East, eighteen rods; thence South fifty-three and a half degrees East, eleven rods; thence South thirty-four degrees East, ten rods; thence South twenty-five and a half degrees West, eight rods; thence South forty-five degrees West, ten rods; thence South thirty-seven degrees West, six rods; thence South eighty-one degrees West, twenty-two rods; thence West eight degrees North, eighteen rods; thence West ten degrees North, thirteen rods; thence West twenty-nine degrees North, thirty-three rods; thence West fifteen degrees North, twenty-two rods; thence West twenty-six and a half degrees North, eighteen rods; thence South twenty-four degrees West, four rods; thence South twenty degrees East, twenty rods; thence South thirty-one degrees East, sixteen rods; thence South thirty-six and a half degrees East, ten rods; thence South fifty-three degrees East, fifty-

thence south thirty - seven degrees East, sixty - eight rods; thence  
south forty - two and a half degrees East, forty - seven rods; thence  
south sixty - eight and a half degrees East, sixteen rods; thence  
south fifty - four degrees East, thirteen rods; thence south fifty - four  
and a half degrees East, twelve rods; thence south fifty - six degrees  
East, thirteen rods; thence south twenty - seven and a half degrees  
East, sixty - four rods; thence south three degrees East, eleven rods;  
thence south two degrees West, seven rods; thence south twelve degrees  
East, twenty - six rods; thence south thirteen degrees East, twenty - six  
rods, to the end of township road near Aaron Daugherty's old  
house, - a plot or draft whereof is hereto annexed. About fifty  
rods of the latter portion of the route passes through improved land,  
deemed arable, of Aaron Daugherty.

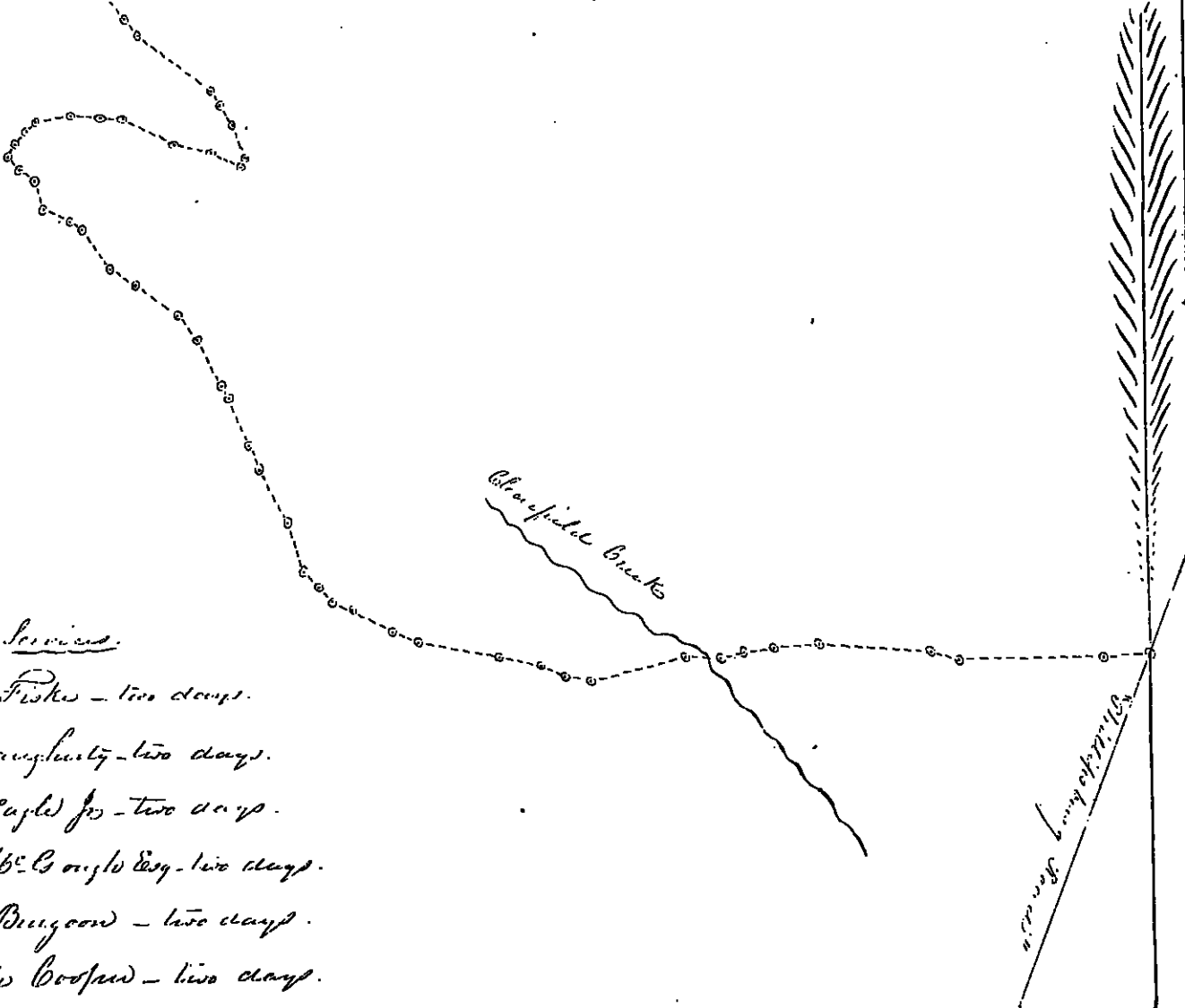
And we are of opinion that this road, so as aforesaid  
laid out, is necessary for a public road.

Witness our hands and seals this fifteenth day of October,  
A.D. 1866.

A. J. C. Fiske Seal  
Aaron Daugherty Seal  
Lewis Burgoon Seal  
Peter McGouzi Seal  
John Kagle Seal  
Philip Cooper Seal

End of Road to Altamira 111 mi. N. Saugerties Old town.

Courses and distances in Report.



Downriver Services.

- A. V. C. Fiske - two days.
- James Daugherty - two days.
- John Maple jr - two days.
- Peter 165 Gough Esq. - two days.
- Lewis Burgoon - two days.
- Phillips Cooper - two days.


Upstream Services.

- A. V. C. Fiske - three days.

Course runs only a few and a half degrees East, thirteen rods;

In Obedience to the above aforesaid order of Court we the undersigned  
 appointed Messrs de Kerpent that after first being duly sworn according to  
 law we proceeded to the duties of our appointment and did view lay  
 out the following and mark the same as a private Road viz Beginning  
 at House of John Murphy in Charfield Township County of ...  
 1<sup>st</sup> East twenty paces to Post three South Seventy five degrees East Sixty Eight  
 paces Post 3 South Seventy and one half degree East fifteen paces 4  
 North forty seven and one half degree East Seventeen paces Post 5 South  
 forty three degrees East twenty nine paces 6 North forty Eight degrees East  
 ten paces Post 7 North twenty Eight degrees East twenty seven paces 8  
 North forty Six degrees East Sixty seven paces Post 9 North Eighty three  
 degrees East Sixty five paces to Point on Gleny Currell Road in  
 form of A. Clark in Charfield Township

1 East	20 Pns
2 N 75 E	68 "
3 S 70 1/2 E	15 "
4 N 47 1/2 E	17 "
5 S 43 E	29 "
6 N 44 E	10 "
7 N 28 E	27 "
8 N 46 E	67 "
9 N 83 E	65 "



Witness our hands this 19<sup>th</sup> April A.D. 1866  
 Henry Seaman  
 Augustine M'Connell  
 Peter Fitzinger  
 Jacob Thomas  
 James M'Connell

1866

Order to view and lay out a road, from the Phillipsburg road near Bangor, in White township, to intersect the Mountain road, at or near the farm of Aaron Dougherty, in Clearfield township.

12 Sept. 1866 Ord. to Com. (B.)  
Viewers

A. H. Fiske  
Aaron Dougherty  
John Nagle Jr.  
P. McLaughlin  
Lewis Ferguson  
Philip Cooper

Order to open  
road & cut

Filed 15 Oct. 1866

Notice of view to be given to owners and occupants of seated lands, through which road may pass.

Dec 8. 90  
Paid by J. Tierney Esq  
Tierney

Oct 15<sup>th</sup> 1866 Confirmed Misc and ordered to be  
opened 30 ft wide & ————— By the Court

Jan 10<sup>th</sup> 1867 Confirmed absolutely  
By the Court

\$4.00 Rec'd in Road Noe Vol 3



Cambria County, ss:

At a Court of General Quarter of Sessions  
of the Peace held at Elmburg on the Eleventh  
day of July A.D. 1866, before the Honorable Judges  
of the same Court, Upon the petition of sundry  
citizens of White and Clearfield, in said County,  
representing that they labor under great inconvenience for want  
of a Public Road or highway, from the Phillipshurg road, near  
Boniger, to intersect the mountains road at or near the farm  
of Aaron Dougherty; said road was at one time granted as  
public highway by this Court, but afterwards by an Act of  
the Legislature on the 11th. day of April. 1853, it was chartered  
for a Plank Road on the same location, and said charter  
requiring the Company obtaining the same to have five miles  
of said Plank Road completed within four years, and the  
whole road to be in as the Altoona & Clearfield Plank  
Road within 8 years from the date of the said Charter,  
and said Company failing to comply with either of the  
above requirements, therefore said Charter was dead on  
the 11th. day of April 1861, and said road is no Public  
Highway neither by an Act of this Court, nor an Act  
of the Legislature; and the Supervisors of said townships  
have no authority to work on said road for about  
five years past; and therefore praying the Court to  
appoint proper persons to view said road, and vacate  
and supply, or locate it on the same ground as in  
their Judgment may seem best" The Court upon  
due consideration had of the premises, do order  
and appoint A. H. Fiske, Aaron Dougherty, John  
Nagle Jr. P. McLaughlin, Lewis Burgeson and Philip  
Cooper, who after being respectively sworn or affirmed  
according to law, to perform the duties of their  
appointment with fidelity, are to view the said

road, and parts adjacent and if they, or any  
five of their view said road, and any four of  
the actual viewers agree that there is occasion  
for such road, they shall proceed to lay out  
the same as agreeable to the desire of petitioners  
as may be, having respect to the best ground  
for such road, and the shortest distance, and  
to do the least injury to private property, and  
make report of their proceedings herein to the next  
Court of Quarter Sessions to be held for said County,  
together with a plot or draft thereof and reference  
to the improvements through which the same passes,  
also, whether they judge the same necessary for  
public or private use, and, in which report,  
they shall state distinctly, that they had  
been sworn or affirmed according to law.

By the Court

Geo. C. Johnson  
Clerk, D. C.

1861

Order to view a  
Road from a point ab  
or near house of John  
OConnell Jr. to the bridge  
at or near James Faddy's  
farm in Cambria Township

Viewers

J. A. Swinmaker Esq  
Robert Brady  
Wm. Rowland  
Edw. J. Currie  
Wm. Carney  
Samuel Whipple

Notice of view to be given to  
owners of adjacent lands through  
which road may pass

Jan 7 90

Swinmaker

12<sup>th</sup> July, 1866, had & confirmed sciss  
& ordered to be opened twenty feet wide;  
to be opened at the expense of their having  
occasion to use the same.

Jan 10<sup>th</sup> 1867 Confirmed Absolutely  
By the Court  
Rec<sup>d</sup> in Road Doc No 63

Cambria County, N.Y.

At a Court of General Quarter Sessions  
of the Peace held at Cincinnatus in said  
said County, on the 3<sup>rd</sup> day of <sup>April</sup> ~~March~~  
A. D. 1866, before the Honorable Judges of  
the same Court, Upon the petition of John  
O'Brien jr. of Cincinnatus Township in said County, representing,  
that he labors under great inconvenience for the want of a  
Private Road, to lead from a point on the Huntingdon  
Highway at or near James Hadley's farm, to a point at  
or near the house of said petitioner, in said Township,  
and praying the Court to appoint proper persons to view and  
lay out the same according to law. The Court upon due  
consideration and of the premises, do order and appoint  
J. A. Shoemaker Esq. Robert Trudy, William Rowland  
Edward Parvies, William Curney and Lawrence Murphy,  
was after being sworn or affirmed to perform the duties of  
their appointment with fidelity, are to view the ground  
proposed for the said road, and if they or any five of  
them view the same, and any four of the actual viewers  
agree that there is occasion for such road, they shall  
proceed to lay out the same as agreeably to the desire  
of the petitioner, as may be, having respect to the best  
ground and the shortest distance, and to do the least  
injury to private property; and make report of their  
proceedings to the next Court of Quarter Sessions, together  
with a plot or draft thereof, and the courses and distances,  
and reference to the improvements through which the same  
may pass, and whether they judge the same necessary  
for a public or private road: in witness whereof  
they shall state distinctly that they have been sworn  
or affirmed.

By the Court

Geo. C. N. Johnson, Clerk

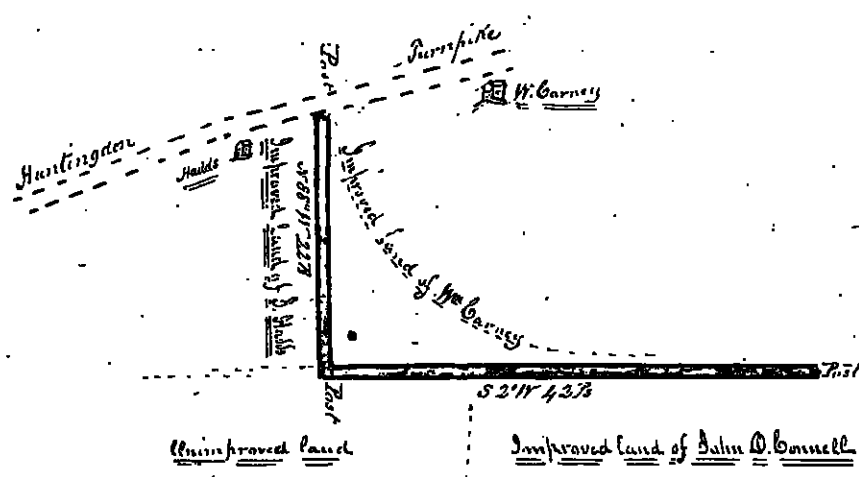
To the Honorable the judges of the Court of Quarter Sessions  
of the Peace in and for the County of Cambria -

We the undersigned being appointed by the annexed  
order of Court to view and lay out a road therein mentioned  
having first been duly sworn according to law viewed laid out  
& return as a private road the following a draft of which is  
~~herewith annexed~~ Beginning at a Post on line between  
Unclear lands of William Carnes and John O'Connell jr, thence  
North Two degrees East Forty two perches more or less to  
a Post, thence by line between William Carnes & James Hodges  
South Eighty Eight degrees East Twenty two perches to a Post  
on the Turnpike

Witness our hands this 7<sup>th</sup> July 1866

J. W. Shomaker  
Robert Kelly  
Governor of the County  
Edward Garrison  
William of Howland

J. W. Shomaker	3 days	
Robt. Kelly	1 "	
James Murphy	1 "	
Edmond Parrish	1 "	
William Howland	1 "	
W. Carnes	1 "	



John O'Connell

J. W. Shomaker

Sho.

Take notice that the venues appointed by order  
of Court to lay out a road from <sup>from</sup> Johns A. Cornell, Jr to the  
University will meet for the purpose of fulfilling their appoints  
on Saturday the 7<sup>th</sup> day of July at 2 o'clock P.M.

J. A. Sumner

Att. for Petitioner

June 23<sup>rd</sup> 1846

We do accept service of the above  
notice & waive the proof of service as  
required

Cumberland County ss

Before me one of the Justices of the Peace in  
and for said County, personally appeared John Bonnett  
In and being duly sworn saith that he served the  
within notice on William Garney and James  
Haddz - on the 23<sup>rd</sup> day of June last (1866) by leaving

of copy with each of them  
sworn & subscribed before me  
this 9<sup>th</sup> day of July A.D. 1866  
H. K. Reed, Jr.

John Bonnett



1866

Order to Review  
part of the road, leading  
from Carrolltown Bridge  
to the north corner of  
farm of the heirs of  
Andrew Westicks dec.  
in Chest Township,  
Twp 3. Sec, 11, N  
Viewers.

John Buck Esq  
Peter Kaylow  
Michael Leary Esq  
John Westover  
Nicholas Helfrick  
John O. Jones

Notice of view to be given to  
owners and occupiers of  
sected lands through which  
road may pass

~~Order to open made out  
to without published by~~

Dec 9 90  
Order lifted by Henry Payne  
for Mr. Newlandy 22nd  
24. 1867 - Recd \$ 5.00

March 19. 1867  
Order to Com (copy)

1866

Jan 10<sup>th</sup> 1867 Order was confirmed Nisi.  
and ordered to be opened thirty days  
to see  
By the Court

April 5<sup>th</sup> 1867, confirmed abso-  
lutely  
By the Court

Recd in Road Doc Vol 3  
Page 81

Carroll County:

At a Court of General Quarter Sessions of  
the Peace held at Ebensburg in and for  
said County on the 15<sup>th</sup> day of October  
A. D. 1816, before the Honorable Judges of  
the same Court; Upon the petition of divers  
inhabitants of Carroll, Sangucharna and Chest Townships,  
and Carrolltown Borough, in said County; representing,  
"That a view was had by order of Court to vacate and  
"supply a Township ~~and part of a State Road~~ leading  
"from Carrolltown Borough to north corner of farm of the  
"heirs of Andrew Waltrick, dec<sup>d</sup> (or Mrs. P. Denny's) in Carroll  
"Township and Chest Township, which road if confirmed by  
"the Court will be injurious to said petitioners and burdensome  
"to the inhabitants of the Township through which the same  
"runs; and praying the Court to appoint proper persons to  
"review said road and parts adjacent, and make report  
"according to law. The Court upon due consideration had  
of the premises, do order and appoint John Bucks Esq. Peter  
Rayler Michael Leary Esq. John Westover Nicholas Helfrich  
and John C. Jones who after being respectively sworn or  
affirmed according to law to perform the duties of their  
appointment with fidelity, are to review the said road  
and parts adjacent and make report of their proceedings  
to the next Court of Quarter Sessions to be held for  
said County, together with a plot or draft thereof  
and the courses and distances, and references to the  
improvements through which the same passes, also  
whether they judge the same necessary for Public  
or Private use; in which report they shall state  
distinctly, that they had been sworn or affirmed  
according to law.

By the Court  
Geo. C. Fox Justice  
Clerke

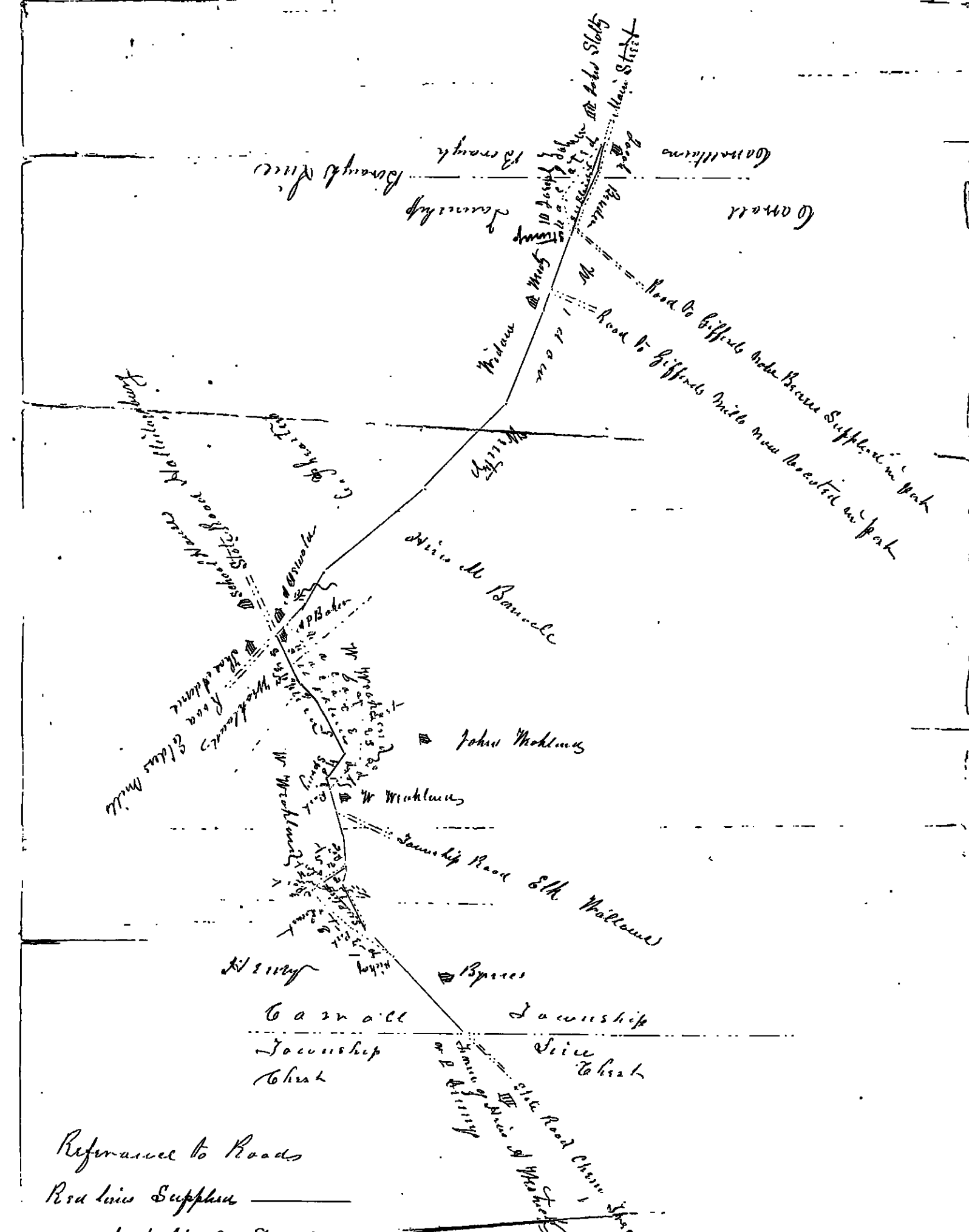
To the Honorable, Sr. Justice Eugene Parsons, Judge  
and G. W. Easley, James Attorney Eugene his Associates  
Judges

We the undersigned appointed Jurors do report that  
after first being duly sworn according to law and it being  
made known to the satisfaction of the Jurors that timely notice  
of time and place of trial was given to owners and occupants of  
Stable Road through which said Road passes We proceeded to the  
duties of our appointment and did view said Road and  
parcels adjacent thereto and did view and locate the follow-  
ing parts of said Road Beginning at a marked Hickory on East  
Side of State Road on Point of Henry Byrne thence 1 South fifty six  
degrees East thirty three perches Post thence 3<sup>d</sup> South forty eight degrees  
East twenty eight perches to Locust thence 3 South thirty one degrees  
East nine perches Post thence 4 South thirty six degrees West eight  
and one half perches to Post 5 South sixty seven and one half de-  
grees West sixteen perches Post thence 6 South forty nine degrees  
West four and one half perches to Post on West side of Stable Road  
on farm of William Workland thence Beginning again at a Post  
on West side of Stable Road near residence of William Workland  
7 South forty four degrees West twenty nine perches Post thence 8 South  
twelve degrees West thirty perches Post near corner of John Worklands  
land thence 9 South thirty eight degrees East at Eighty three perches  
to Post on Township Road leading from Carrolltown to Elders  
Mill near Stable of P. Baker thence Beginning at a Stump on  
East side of Township Road leading from Carrolltown to Elders Mills  
on farm of H. H. of John Workland thence 10 South eleven and one half  
degrees East twenty four perches thence 11 South thirty one degrees  
West forty nine perches to Point on Main Street in Borough of Carrolltown  
Opposite Jacob Benders Store which we do locate in consequence  
of low swampy land,

and Supply Same Beginning at a Post and Pickets  
 on each side of State Road and farms of Henry Byrnes thence 1<sup>st</sup> South  
 forty three degrees East forty four perches Point three  $\frac{3}{4}$  South South Sixty  
 Eight and one half degrees West Sixteen perches to Post in State Road and  
 farms of William Winkland thence Beginning again at Post near residence of  
 William Winkland 3 South Sixteen degrees East nine perches to Post  
 in road of W Winkland thence 1<sup>st</sup> by old Road South thirty four degrees  
 West twenty one perches to Point three 5 by said Road South twenty  
 Eight degrees East thirty nine perches to Point on said Road thence 6 by  
 same South forty two degrees East sixteen perches Point in old Road  
 thence 7 by same South twenty six degrees East thirty eight perches to  
 Point where the Township Road from Carrolltown crosses the State  
 Road leading from Cherry Tree to Holliday's near residence  
 of Andrew Baker in Carroll Township thence Beginning at a Post  
 on Road leading from A. Benson Saw Mill to Carrolltown on land of  
 heirs of John Wink died 8 South twenty degrees West sixty four  
 perches to a Point on Main Street of Carrolltown Perry's near  
 residence of Jacob Bender all of which is Respectfully Submitted

Respectful Post of Road Beginning at Market Vicky

1 S 56 E 33 Pns Post	Supplied part of Road Begins at Post & Pickets
2 S 48 E 28 " Locust	1 S 43 E 44 Pns Post
3 S 31 E 9 " Po	2 S 68 1/2 W 16 Post in State Road
4 S 36 W 8 1/2 " Po	3 S 16 E 9 " Po
5 S 67 1/2 W 16 " Po	4 S 34 W 21 " Po
6 S 49 W 4 1/2 " Po	5 S 38 E 39 " "
7 S 44 W 39 " Po	6 S 42 E 16 " "
8 S 12 W 30 Post	7 S 26 E 38 " Cross Roads
9 S 38 E 83 Pickets	8 S 20 W 64 " Jacob Bender
10 S 11 1/2 E 34 Pns	
1 S 31 W 49 "	



Witness our hands this 28<sup>th</sup> day of November  
 AD 1866

W. Leary  
 Peter Taylor  
 John Westover  
 Michael Helfrich  
 John O'Connell

Jones  
 John Weston 2 days  
 N. Helfrich 2 "  
 John C Jones 2  
 M. Leary 1  
 Peter Taylor 1  
 A. Barwell Surveyor