

Columbia County Sp.

At a Court of General Quarter Sessions of
the Peace held at Eberburg in and for said
County, on the 8th day of October A.D. 1862
before the Honourable Judges of said Court.

Upon the petition of divers inhabitants of the township of Clearfield
in said County, representing "That a road has been long since
laid out from St. Augustine to the farm of Stanislaus Wharton;
which road, said petitioners conceive is now become useless,
inconvenient and burthensome to the inhabitants of said township,
and therefore praying the Court, that the said road may be
vacated and supplied agreeably to the Act of the General Assembly
in such case made and provided. The Court upon consideration
read of the premises do order and appoint Henry Scanlan Esq.
David Sutton, Edward Park, Anthony Will Jr. Joseph Will and
Bernard McTeely Jun. who, after first being duly sworn and
affirmed to perform the duties of their appointment with fidelity,
are to view the Road proposed to be vacated and supplied, and if they
or any five of them view the same, and any four of the actual
viewers agree that that portion of said Road is become useless,
inconvenient and burthensome, they shall report accordingly
to the next Court of Quarter Sessions, and shall accompany their
report with a plot or draft of their proceedings herein, with the
courses and distances, references to the improvements through
which the same passes of those parts vacated and supplied,
in which report they shall state that they had been
sworn or affirmed according to law.

By the Court

J. McDonald Clerk

To the Honourable the Judge within named

To the Honourable the Judge within named

The

Henry Scullaw David Sutton Edward Burk Anthony Wells
 Jun. Bernard McFelyson and Thomas Welt Do report that
 after first being sworn and affirmed according to law we pro-
 ceeded to the duties of our appointment and do locate the following
 parts of said Road Beginning at a point on said road near farm of James
 Faber in Clearfield Township thence South twenty nine degrees West sixteen
 perches thence South fifty two degrees East forty three perches thence South
 thirty seven degrees East fourteen perches thence South five degrees West
 forty perches to a point on said road thence Beginning again at a point on
 farm of S. Worthen South thirty five degrees East thirty perches from here
 we go to a point on said Road near Saint Augustines South twenty eight
 degrees East ten perches thence North seventy four degrees East twenty
 nine perches thence South fifteen degrees East twenty eight perches
 to a point in said road near saw mill of John Behr. All in Clearfield
 Township And except by the same for a public Road or highway by
 Beginning at a point on farm of S. Worthen thence North thirty and one
 half East one hundred and two perches thence by line of land North forty
 two degrees West forty four perches thence North ten degrees East twelve
 perches to a point in Road near residence of James Faber from here we
 go to a point near John Behr Mill thence North thirty six degrees East
 thirty two perches thence by line of land North forty three degrees East fifty
 perches to a point in old Road See draft

Since

- H Scullaw 3 days
- David Sutton 1 "
- Edward Burk 1 "
- Anthony Wells Jr 1 "
- Bernard McFelyson 50 "
- Thomas Welt 1 "

1852

Order to vacate and
supply a road, leading
from St. Augustine to
farm of Stanislaus Wharton
in Clearfield Township
(3rd Young 1803. Van Catta to Company)

Witness Henry Scanlan Esq
David Sutton
Edward Burk
Anthony Will Jr.
~~James Will~~
Benjamin McEachern Jun.
Thomas Will

At 10. Notice of the time of view
must be given to the owners of
occupants of sealed lands, through
which the road is to pass.

Order to open made out
Recorded in Bond Sec. Vol. 3.
Page 16 etc.

Nov 8 1852

Jan 4, 1853, confirmed view, ^{with} ^{supplied} ^{order}
with opened thirty feet wide.

Mar 27th 1853 Confirmed absolutely
By the Court

Cambria County p.

At a Court of General Sessions of the Peace held at Ebensburg in and for said County on the 8.th day of October A.D. 1862 before the Honorable the Judge of the same Court. Upon the petitions of divers inhabitants

of Munster Township and vicinity in said County, representing, that they labour under great inconvenience for want of a Road "leading from at a Point at or near land of Charles Kennedy on the Township Road in Munster Township, thence to intersect the Public Road leading from the Cherry tree on the Ebensburg Turnpike to No. 4 A.P.R. at or near the farm of James Brown" and therefore praying the Court to appoint suitable persons to view and lay out said Road according to law. The Court upon due consideration had of the premises do order and appoint Henry Scanlan, William Dives, Edward Farran, Henry McKeever, Simon Fisher and Michael O'Connor, who after being respectively sworn and affirmed to perform the duties of their appointment with fidelity are to view the ground proposed for the said road, and if they or any five of them view the same, and any four of the actual viewers agree that there is occasion for such Road, they shall proceed to lay out the same as agreeably to the desire of the petitioners, as may be, having respect to the best ground for a Road, and the shortest distance, and in such a manner as to do the least injury to private property, and shall make report thereof stating particularly whether they judge the same necessary for a Public or Private Road, together with a plot or draft thereof, and the courses and distances, and references to

1862

Order to view and lay out a Road from or land on land of Charles Kennedy & interest with the road leading from Campbell to No. 4. A.P.R. near Jones & Brown in Bureau to Smith's

Dec. 1, 1862 James C. to Com. & names

James

Henry Jackson Esq.

William Swan

Edward Garrison

Henry M. Storer

William J. Lee

Michael St. Roman


Esther & her Mother

Recorded in Bond Dec. 1862
Page 16 or 17

Jan 9, 1863, read & confirmed mise, and ordered to be opened by the Court.

Mar 27th 1863 Confirmed absolutely by the Court

In Obedience to the aforesaid order of Court the undersigned Jurors do report that after first being sworn according to law we viewed said Private Road viz from Elizabeth Hoklaw to Lot of Francis Hicks in Carroll Township and do locate said private Road and supply the same on the same ground as follows viz Beginning at a Post on the Ebersberg and Susquehanna Plank Road at Lot of Francis Hicks in Carroll Township thence by line of land South four and one half degrees West Eighty two perches to a Stone Corner thence by said line of land South two degrees West One hundred and twenty perches to a Hickock stump cornering land in the Road leading from Lattin to Strasburg which we report as for a public Road or highway as laid out and marked by us See sketch annexed



Witness our hands this 1st day of November 1862

John Bearce
Christian Beck
mark

Samuel Meakin
William Dougherty
John Bennett
Malcolm Landon

1862

Order to vacate and
supply a Private Clerk,
from the house of Elizabeth
Wheatland, to lot of Francis
Plets in Council's Township

1 Dec. 1862 Veris Cert to
Commissions of Names

Veris Cert
James Wilson
William Long
John B. [unclear]
William [unclear]
John Bennett
Christian [unclear]

Order to open Madocut

Fee \$ 25
Paid by Andrew Sherman

Attest

Jan 7th 1863 Read and Confirmed His
and ordered to be opened thirty feet wide
By the Court
Mar 27th 1863 Confirmed Absolutely
By the Court

James A. Neale
William Douglass
John Bennett
Wm. John London

To the Honourable George Taylor Esquire President
 Judge and his Associates now sitting as
 Court of Quarter Sessions in and for the Coun-
 ty of Carroll at June Term 1862 and
 for the peace in and for said County.

The Petition of View inhabitants of Carroll
 Township respectfully represents that a private
 Road hath been laid out and opened by
 order of Court viz. the House of
 Elizabeth Maklaw the lot of Francis Flick
 in said Township and your Petitioners com-
 -plain that the same has become inconvenient
 and burdensome to the inhabitants thereof your
 Petitioners therefore pray your Honourable
 body to grant them an order to vacate
 and supply the same agreeably to law
 and they ever as in duty bound will ever
 pray
 pr. of W

Andrew Strittmiller
 Augustin Gort
 John S. Schettig
 Augustine Gort
 Thomas Buch
 Andrew Strittmiller
 Peter Cairn
 James Byrne
 William West
 George Mackland
 Luther Spornbin
 William Cole
 Peter Jank
 Lawrence Cairn

3 Patrick Cairn
 Henry Bender
 Tim Buch
 James Hoff
 Jacob Schabauer
 Hypponah Macklon
 Jerome A. Buch
 Augustin Strittmiller
 Phillip Studt
 Anthony Lentz
 Elias Pake
 Thomas Eckenrode
 John Zorn
 Joseph Gutwald
 Joseph Cole

Jacob White
 James Felich
 Jacob Stoll
 Lawrence Schrott
 Andrew Young

Michael Rutch
 Henry Byrne
 John Snyder
 Alvin Mackland
 A. B. M. O.

Jacob White
James Felch
Jacob Stoll
Lawrence Schroth
Andrew Young
John Bender
Dominick Eyle
Joseph Wertz

Joseph Bender
Peter Weickert
John Campbell Sr.
Peter Campbell
George Drendel
John Weickert
Daniel Gumpert
John Wertz
Andrew Galt

Joseph Galt
Peter Wertz
Augustine Kufner
Luzian Kufner
Hans Nungesser
Francis Strittmatter
Peter Kufner
Anton Gumpert

Joseph Gumpert
Melchior Kufner
Friedrich Kufner
Leonard Garbner

Michael Rutch
Henry Byner
John Sinder
Alvin Mackler
J.B. Miller
Mary Offner
Francis Garbner
Augustine Gumpert
William Richter

Albert McGarvie
Thomas Kirkpatrick
Augustine Kirkpatrick
Jacob Gort
Hiram Smith

James Gort
Michael Lehmer
Joseph Gort
Joseph Birney

Adam Stutz
John E. Maucher
Joseph Gort
John Ely
John W. Luttia
Valentine Ruck
Joseph Gumpert
Andrew White

Peter White
John Gort
John Gort

1862

Section to Deeds
and Supply Route
Road from the
House of Elizabeth
Mackay to Dock
of Francis H. Cook
Mr. Powell's ownership

Dec 30. Jan 1862

Witness

Samuel Mackblom
William Douglas
John Baker
William Barber
John Brown
Christian Bush
Order made out to
Richard Stratton

Attest

Richard Stratton

Sanborn County, Pa.

At a Court of General Quarter Sessions of the Peace held at Ebersburg in and for said County, on the 4th day of April A.D. 1842 before the Honorable Judges of the same Court. Upon the petition of sundry

citizens of Godwin township being presented, representing that that part of the public road leading from Johnston to Mill Creek Furnace in said township, beginning at a point on said road at Stephen Stutzman's farm and ending at a point on said road on the farm of Jeremiah Walton's has long since become inconvenient, almost impassable and burdensome to keep in repair, and therefore praying the Court that said road may be vacated and supplied agreeably to the act of assembly in such case made and provided. The Court upon due consideration had

of the premises do order and appoint E. A. Vickory Esq. Abraham Stutzman, Solomon Vickory, George Stumpf, Joseph Palmer and Charles Pilestine, who, after having been duly sworn or affirmed to perform the duties of their appointment with fidelity are to view the road proposed to be vacated and supplied, and if they or any five of them view the same, and any four of the actual viewers agree that that portion of said road is become useless, inconvenient and burdensome, they shall report accordingly to the next Court of Quarter Sessions, and shall accompany their report with a plot or draft of their proceedings herein, with the courses and distances, references to the improvements through which the same passes of those parts vacated and supplied; in which report they shall also state that they were sworn or affirmed according to law.

By the Court
J. McDonald Clerk

To the Honorable the Judges within named
We, the undersigned appointed by the within Order of Court to view and lay out the Road therein mentioned, having first been duly sworn

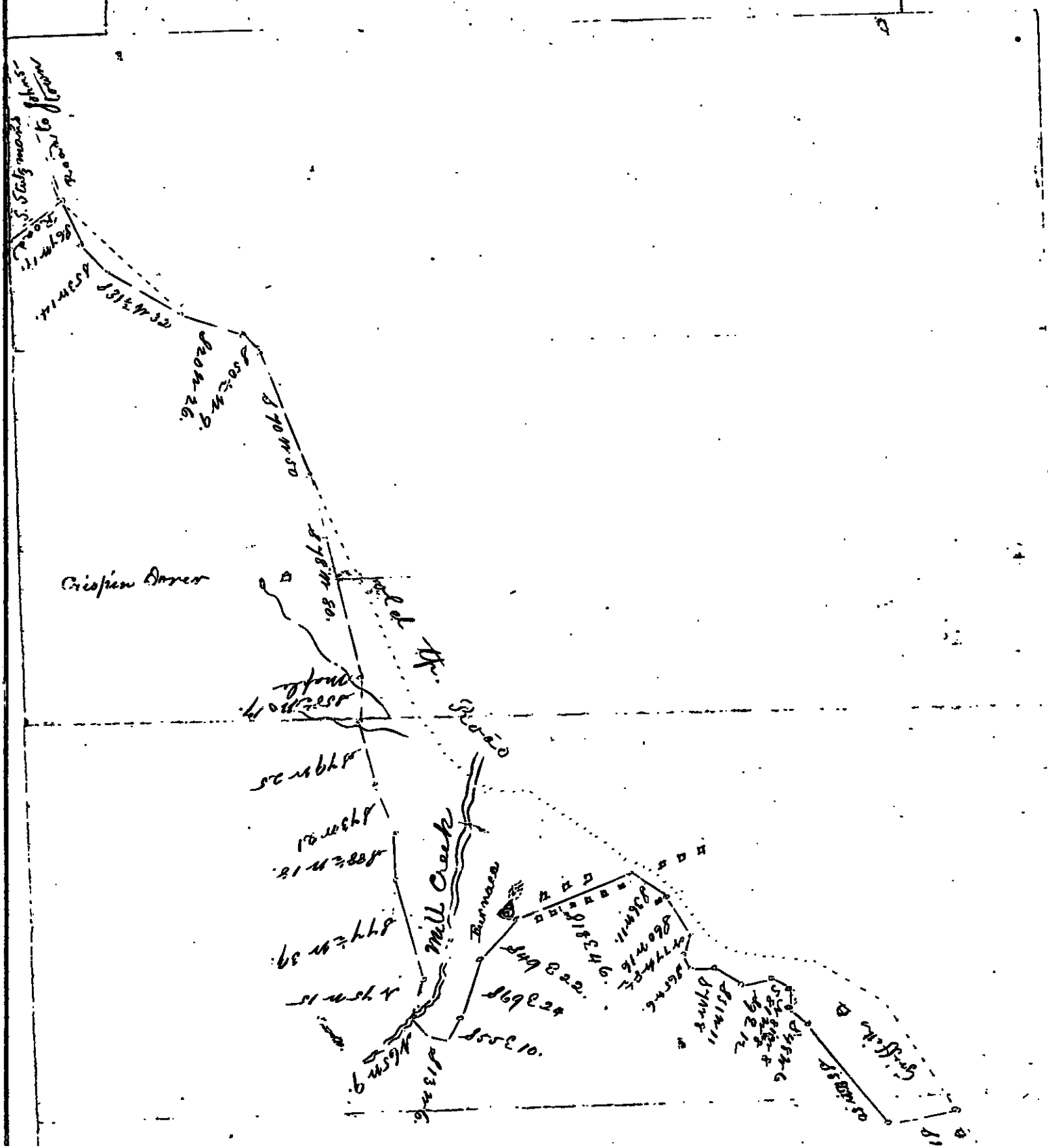
To the Honorable the Judges within named
We, the undersigned appointed by the within Order
of Court to bear and lay out the Road therein
mentioned having first been duly sworn
and affirmed according to Law do report
that in pursuance of the said order we have
viewed, laid out and return for public
use the following road, to wit: Begin
-ning at the forks of the township Road near Stephen
Stutzman's farm thence South sixty seven degrees west nine
-teen perches, South fifty-three degrees west fourteen perches, South
thirty-one and a half degrees west thirty-two perches, South
twenty degrees west twenty-six perches, South fifty and a
half degrees west nine perches, South seventy degrees
west fifty perches, South seventy-eight degrees west
eighty perches to a Maple, South eighty and a half degrees
west seventeen perches, South seventy nine degrees west
twenty-five perches, South seventy-three degrees west twenty
one perches, South eighty-eight and a half degrees west eight
-teen perches, South seventy-seven and a half degrees west (thir-
ty two perches, foot of hill) thirty nine perches, North seventy-five
degrees west fifteen perches, South sixty-five degrees west (a perches
mill creek) nine perches, South thirteen degrees west six perches,
South fifty-five degrees east ten perches, South sixty nine degrees
east twenty-four perches, South forty-nine degrees ^{twenty-two perches} east, Mill Creek
Burned, South eighteen degrees east forty-six perches, South thirty
six degrees west eleven perches, South sixty degrees west sixteen
perches, North seventy-seven degrees west eight and a half perches,
South sixty-five degrees west six perches, South seven degrees west
eight perches, South thirty-one degrees west eleven perches, South
nine degrees east twelve perches, South thirty-one degrees west
eight perches, North eighty-one and a half degrees west eight
perches, South forty-eight degrees west six perches to Jes-
see Griffiths field, thence by Middle fence, South fifty-

two degrees west fifty perches to lane, by
lane South ten and a half degrees east
twenty-six perches ^{near Jeremiah Waters house} to old township road
being two miles and twelve ^{and} perches
long. The parts of the old road be-
tween the above mentioned points de-

two degrees west fifty-purachs to lane, by
 lane south ten and a half degrees east
 twenty-six purachs to ^{near Jeremiah's mother's house} old township road
 being two miles and twelve ^{and} purachs
 long. The parts of the old road be-
 tween the above mentioned points de-
 parted from are hereby vacated.

Given under our hands the 29th
 day of May. A. D. 1862.

C. A. Vickroy 2. d.s.
 Joseph Palmer
 George Kniff Jr. 1 day
 Solomon Vickroy
 C. Bilstone. 1 d.



1862
~~Report of~~ T
and supply part of a

Public Road, leading from
Hawthorn to Mill Street
Dunwich, in Boston County

July 11. Jan 1862

20 Decemr 1862 New Act &
Compend 50000

Witness

E. A. Vickroy Esq.

Abraham Stebbins

Stewart Vickroy

George Mearns

Joseph Palmer

Charles Collette

Order to open records

Record in Grand Div

Jan 3. 1862

Jan 3. 1862

Stapleton

8th Oct., 1862, read & confirmed inisi,
& ordered to be opened. ✓
By the Court

7th Jan., 1863, confirmed absolutely
By the Court

Cambria County, Pa.

At a Court of General Quarter Sessions of the Peace held at Ebensburg in and for said County on the 4th day of April A. D. 1862 before the Honorable Judges of said Court. Upon the petition of divers inhabitants of Allegheny township in said County being presented, setting forth "that a road hath been lately laid out by order of Court from James Monropps land to the Public road leading from Corotts to Jerome Dawson in said Township" which road if confirmed by the Court will be very injurious to the petitioners and burthensome to the inhabitants of the township through which the same will pass, therefore praying the Court to appoint proper persons to review the same and parts adjacent and make report thereof according to law. The Court upon due consideration had of the premises do order and appoint E. J. Sytle, Alex. J. Lloyd, Peter Collins, Ezekiel Hughes, Mesheck Thomas, George Humbley to Review the same according to law and after having been duly sworn and appointed to discharge the duties of their appointment with fidelity are to review the said road and parts adjacent and shall make report of their proceedings to the next Court of Quarter Sessions to be held for said County; together with a plot or draft thereof and, in which report they shall state that they have been sworn or appointed according to law.

By the Court

J. M. Donald, Clerk



To The Honorable Judges of the Court of General Quarter Sessions of the Peace in and for Cambria County
 No. 111
 1862

To The Honorable Judges of the Court of General Quarter Sessions of the Peace in and for Cambria County

We The undersigned appointed in the above order of Court to re-visit the Road therein mentioned having been duly sworn according to law did peruse the said road a draft of which is hereto annexed, and in our opinion the road as laid out and located by us between the points described in said order is necessary for the convenience of the Citizens ^{as a public road} on the route of said road

The following are the Courses and distances (bound by us) Beginning at a post on road running from Lomata to Dawson Mills near H. Gibbons. Thence North Nine & one half degrees West Thirty eight perches to Maple. Thence North twelve & one half degrees West Sixty two perches to Stimp. Thence North Five degrees West Thirty four perches to Locust. Thence North sixteen degrees West Fifty three perches to post. Thence North ten degrees West eighteen perches to post. Thence North Eighteen degrees West Fifty one and a half perches to White Stone. Thence North twenty five degrees West seventy two perches to White oak. Thence North Fifty nine degrees West twenty eight perches to dead spruce. Thence North thirty four degrees West sixty five perches to Odellong. Thence North nine degrees West twenty six perches to post. Thence North twenty six degrees West thirty perches to post. Thence North thirty nine & a half degrees West thirty six & half perches to post. Thence North eighty six degrees West sixteen perches to post (near ash). Thence North twenty nine degrees West Fifty six perches to Maple corner of James Murphy's land on road from Lomata to Chest Springs

Witness our hands this day of May A.D. 1860

Jemo
E. J. Lytle 2 1/2 days

E. J. Lytle

E. Hughes 2 days

Peter Collins

Peter Collins 3 "

E. Hughes

Reo J. Floyd 3 "

Michael Thomas

E. J. Felt 2 1/2 days

E. Hughes 2 days

Peter Collins 1 "

Rev. J. Floyd 1 "

Michael Thomas 1 "

Peter Collins

E. Hughes

Michael Thomas

Rev. J. Floyd

Chest Springs
Maple
Road from Corral



Newfield

Cha's Bradley dec'd

Road to Gullahon

A Bradley

P. McCoy



Christy's McCoy

Jas. Cooper

Cooper's Douglass

Jas. Cottonade



Sam'l Stoy

J. Douglass



D. Gibbons

To Dawson's Mill

Old Road
Lumpkin
Corral
To Dawson's Mill

Length of Road 586 perches = 1 1/10 miles

1862

Order to Re-narrow at
Road leading from James
Murphy land to the
Culver Road leading from
Avalon to James Lumsden
mill in Allegheny Town Sp.

Filed 4 Jan 1862

Re-narrow

E. J. Lytle
Reuben H. Hays
Peter Collins
Ezekiel Hughes
Nathan Thomas
George Muntley

Recorded in Rand Rec. Vol. 3
Page 1100

8. Janus, 1863 order to open made out and handed to Peter M. Coy
July 1st 1866
Planned by P. M. Coy, etc. order
in part of land in the north
report. E. J. Lytle
Jen

8th Oct. 1862, made confirmed nisi, & ordered
to be opened thirty feet wide &c. By the court

14th Jan 7. 1863, confirmed absolutely.

By the court

Columbia County N.Y.

At a Court of General Quarter Sessions of the Peace, held at Elmsburg in and for said County on the Eighth day of October A.D. 1862 before the Honorable the Judges of the same Court. Upon the petition of divers inhabitants of said County, Representing, that "they labor under great inconvenience for want of a road or highway from Walter's Mill on Clearfield Creek, to intersect the road leading to Glencornell and New Washington Road at or near the County line," and therefore praying the Court to appoint suitable persons to view and lay out said Road according to law.

The Court upon due consideration had of the premises do order and appoint Henry Scanlan Esq., Joseph Gill, Joel Gates, Anthony Gill, Adam Esch & Levi Gates, who after being respectively sworn and affirmed to perform the duties of their appointment with fidelity, are to view the ground proposed for the said Road, and if they or any five of them view the same, and any four of the actual viewers agree that there is occasion for such Road, they shall proceed to lay out the same, as agreeably to the desire of the petitioners as may be, having respect to the best ground for a Road and the shortest distance, and in such manner as to do the least injury to private property, and shall make report thereof, stating particularly whether they judge the same necessary for a Public or Private Road, together with a Plot or Draft thereof, and the courses and distances, and references to the improvements through which it may pass, to the next Court of Quarter Sessions to be held for the said County, in which Report they shall state, that they have been sworn or affirmed.

By the Court

Jos. McDonald Clerk

To the Honorable George Taylor Esquire President Judge and Masley and H. Seville his Associate Judges now sitting at a Court of Quarter Sessions and for the peace in and

they shall state that they have been sworn or affirmed

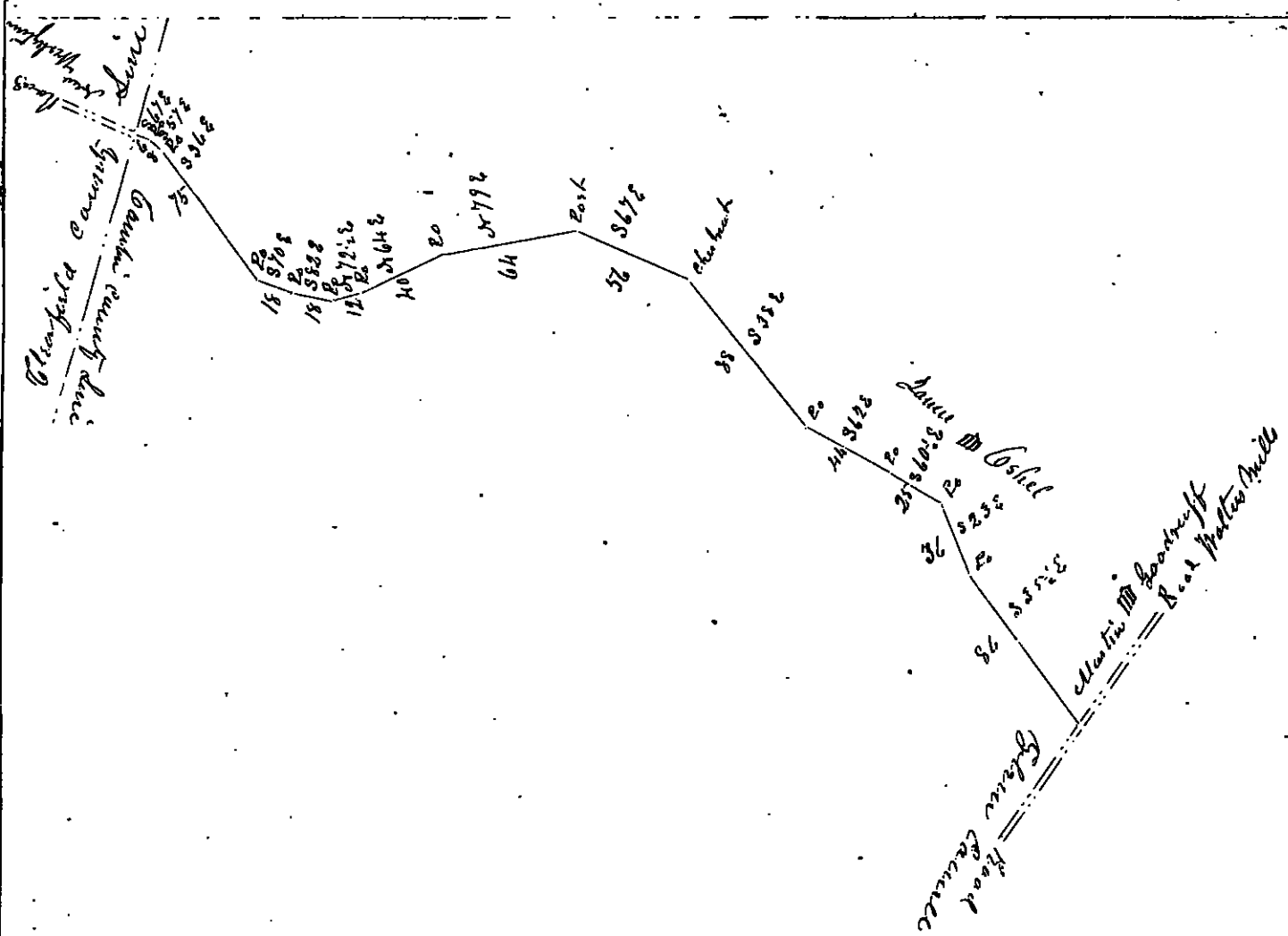
By the Court

J. McDonald Clerk

To the Honorable George Taylor Esquire President Judges
and Masley and Deville his Associate Judges. Now sitting
in a Court of Quarter Sessions and for the peace and
the County of Cambria at Greensboro Tenn. 1862

The undersigned Jurors appointed by said Court do Report that
after first being sworn and affirmed according to law we proce-
ded to the duties of our appointment and did view track and lay
out the following for a Public Road or highway viz beginning at
the mouth of a Township Road leading from New Washington in Cle-
arfield County to County line of Cambria and Clearfield Counties
three South sixty seven degree East six perches Post three South
fifty seven degree East eight perches post three South thirty six degree
East seventy five perches post three South seventy degree East eighteen
perches post three South eighty two degree East eighteen perches Post three
North seventy two and one half degree East twelve perches Post three
North seventy nine degree East sixty four perches Post three South
sixty seven degree East fifty six perches Chestnut three by line of land
South thirty eight degree East eighty eight perches Post three South
sixty two degree East forty four perches Post three South sixty one
and one half degree East twenty five perches Post three South twenty three
degree East thirty six perches Post three South thirty five and one
half degree East eighty six perches to a Parish or Township Road
leading from Mattes Mills to Elmer Currell or farm of Martin
Goodrich in Chest Township Cambria County See draft annexed

- Joseph Hill 1 day
- Joel Gates 1 "
- Anthony Hill 1 "
- Adam Eck 1 "
- Henry Seacraw 3 "



Witness our hands this 17th day of November 1880
 Joseph Gill
 Adam Esch
 Paul Gates
 Anthony Gill

1842

Order to view and lay out a Road from Walter Mills on Clearfield Creek to road leading from Glen Howell and New Washington Road at or near County line

1 Dec. 1842 Viewers certificate to Cunningham & Names

Viewers Henry Scanlan Esq. Joseph Gill Joel Galois Anthony Gill Adam Esch Alvin Galois

Recorded in Book No. 14. 3. kept 19. 2.

1843. Notice of the time of the view must be given to the owners or occupants of affected lands through which the Road is to pass

Order to open made out.

James P. Johnson

7th June, 1843, confirmed nisi, and ordered to be opened thirty feet wide or.
By the Court

Mar 27th 1843 Confirmed absolutely
By the Court

Columbia County N.Y.

At a Court of Quarter Sessions of the Peace hold at Ebenburg in and for said County, on the second day of January A.D. 1842 before the Honorable Judges of the same Court: Upon the petition of sundry inhabitants in said County being presented, setting forth, that they labor under great inconveniences for want of a road or highway, to lead from a point on the township road at John Hamiltons Green, from thence to intersect a road already laid out above the C. of the A. P. Rail Road, leading to Gallitzin and praying the Court to appoint proper persons to view and lay out the same according to law. Whereupon the Court upon due consideration had of the premises do order and appoint Thomas McConnell Esq. Richard Sharp, Jacob Purgoon, Valentine Zarty, Joseph Christy, and Richard Trotter, who after being respectively sworn or affirmed to perform the duties of their appointment with fidelity, and to view the ground proposed for the said road, and if they or any five of them view the same, and any four of the actual viewers agree that there is occasion for such a road, they shall proceed to lay out the same as agreeably to the desire of the petitioners as may be, having respect to the best ground for a road, and the shortest distance, in such manner as to do the least injury to private property, and shall make report thereof to the next Court of Quarter Sessions to be hold for said County, in which report they shall state particularly whether they judge the same necessary for a Public or Private Road, together with a plot or draft thereof, with reference to the improvements through which it may pass, and shall also state therein that they were sworn or affirmed according to law.

By the Court
 Jn. W. Smith, Clerk

To the Honorable the Judges within and for said County the persons appointed by the within order of Court to view and lay out the Road therein mentioned after being duly sworn

To the Honorable the Public within stated
 Be the persons appointed by the within order
 of Court to view and lay out the Road
 therein mentioned after being duly sworn
 according to Law Do Report that in pursuance
 of said order ^{we} ~~the~~ viewed and laid out and
 do return for Public use the following Road
 to begin at a point on the Public Road
 at the corner of Lane Hamerton thence
 North Eight degrees East sixteen perches thence
 North five and three quarters degrees East one
 Hundred and ten perches to the Gallibier
 Wood near the by at Hamlock
 Making ~~the~~ one Hundred and twenty six
 perches or less of Hamerton and next
 Subscribed and handed this 18th day of August 1862
 Bell

Thos. McNeill 2 Days
 Richard Sharp 1
 Jacob Bergman 1
 Valentine Lewis 1
~~Richard Sharp~~
 Richard Snatten 1

Thos. McNeill
 Richard Sharp
 Jacob Bergman
 Valentine Lewis
 Richard C. Trotter

Road to Gallibier

2

Road to Gubityan

110

345.50

918.50

Public

Road

Public Highway

8th Oct 1862. Reconfirmed & ordered to be
Open & thirty feet wide

By Mr. Court

7th Jan 9, 1863, confirmed absolutely

By Mr. Court

1862

Order to view and
lay out a Road from
John Sandlin's Grocery
to the Gallatin Road
above the W. at Henlock
to Dec. 20th 1862. Also to
be done for 5 acres
and by the mile and

Viewers

- Thomas McConnell Esq.
- Richard Stamp
- Jacob Ferguson
- Valentine J. J. J.
- Joseph Christy
- Richard J. J. J.

Order
Jaco
Jaco by John J. J. J.

Johnston & Co. J. J. J.



1754

4-3

5-15

Columbia County, N.Y.

At a Court of Quarter Sessions of the Peace held at Ebensburg in and for said County on the second day of January A.D. 1862 before the Honorable Judges of said Court. Upon the petition of divers inhabitants of the township of Clearfield, and parts adjacent in said County, being presented, setting forth, "That a road has been long since laid out from Brant's Mill to Clearfield Mills in said Township of Clearfield," a part of which road said petitioners conceive is now become useless, inconvenient and burdensome to the inhabitants thereabouts, and praying the Court that said road may be vacated and supplied according to the Act of Assembly in such case made and provided.

The Court upon due consideration had of the premises do order and appoint J. A. Shorman, Esq., Timothy Cawley, John Forbe, Luke McGuire, Peter Traylor, and Frederick Klingling, who, being first duly sworn or affirmed to perform the duties of their appointment with fidelity, are to view the Road proposed to be vacated and supplied, and if they or any five of them view the same, and any four of the actual viewers agree that that portion of said Road is become useless, inconvenient and burdensome, they shall report accordingly to the next Court of Quarter Sessions, and shall accompany their report with a plot or draft of their proceedings herein with the courses and distances, references to the instruments through which the same passes of those parts vacated and supplied, on which report they shall state that they have been sworn or affirmed according to law.

By the Court
J. McDonald, Clerk

To the Honorable the Judges of the Court of Quarter Sessions above named

We the undersigned viewers appointed by the above

To the Honorable The Judges of the Court of Quarter Sessions
above named

We the undersigned Venues appointed by The above
order, having been duly sworn according to law, did
locate the following road. Beginning at Brauts Mills
thence South fourteen deg. East thirty perches to a Post thence
South thirty six deg. East forty one perches to a Stump thence
South twenty deg. East twelve perches to a Pine thence South
~~thirteen deg. East forty perches to a Pine thence through Hubbard's~~
land South fifty five deg. East eight perches to a Pine thence
South fifty eight deg. East twenty nine perches to a Stump
thence South thirty eight deg. East thirty perches to a
Pine thence South twenty two deg. East twenty four perches
to a Stump thence South thirty nine deg. East twenty two perches
to a Post thence South fifty seven deg. East twenty eight
perches to a Pine stump, thence South thirty three deg. East
two perches to a Stump thence South fifty three deg. East
six perches to a Post thence South fourteen deg. East
fifteen perches to a Pine thence South seven deg. West twenty
five perches to a Post thence South twenty five deg. West twenty
two perches to a Stump thence South twelve deg. West
perches to a Post thence South nineteen deg.
West twenty four perches to a Stump, thence South two
deg. East twenty perches, thence South nine deg. West
twenty perches to a Post, thence South twenty five deg. West
forty eight perches to a Post thence South fifteen deg.
East thirty six perches to a Post on Road, thence South
sixty deg. East eighty six perches to a Post thence
South twenty deg. East twenty eight perches to a Post
thence North eighty one deg. East twenty three perches
to a Post thence South eight perches deg. East eight
perches to a Post North twenty three deg. East eighteen
perches to a Post thence South eighty five deg. East
fourteen perches to a Post thence South eight, ten deg. East twelve perches

to Clearfield Mills - and, supplied by The following
Beginning at a Stump on road thence South five deg.
West two perches to a Maple thence South fourteen
deg. West thirty perches to a Pine thence South thirty
two deg. West thirteen perches to a Stump thence South

Beginning at a Summit on road thence South five deg
 West ten fuchus to a Maple thence South fourteen
 deg. West thirty fuchus to a Pine thence South thirty
 two deg. West thirteen fuchus to a Summit thence South
 twenty eight deg. West fifteen fuchus to a Chestnut
 thence on line bet. Depast & Carhart South on a year West
 on a hundred and fifty six fuchus to a P. in Road
 also Beginning at a Post in Road thence South eight deg
 West thirty four fuchus to a Post thence South sixty one
 deg. East fifteen P. to Stone thence South eight seven
 deg. East four P. to Stone thence South eight four deg
 East six P. thence South forty two deg. East six P.
 to a Buck pepling thence South ten deg. East eight
 fuchus to a Summit thence South twenty deg. East ten
 fuchus to a stump thence South twenty deg. East six
 fuchus to a Pine thence South eight two deg. East
 thirteen fuchus to a Stone thence South thirty eight and
 a half deg. East ten fuchus to Clearfield Mills

A draft is here annexed

We sign our names this 13th Feb^r 1862

S. A. Showmaker

- F. Showmaker 3 days
- D. Goring 1 "
- T. Lawley 1 "
- P. Taylor 1 "
- L. McLean 1 "
- Jm. Gerbee 1 "

- Frederick Goring
- Timothy Lawley
- Peter French
- Luke Agnew
- John Gerbee



Brant's Mills

Brant

Brant

S. A. Showmaker

Brant's Mills

Brant

Brant

Dunahoo

Dunahoo

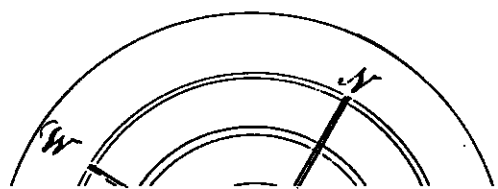
Hubbard

R. Collins

Mark Keulen

Road to Conduans mill

Road stant



S 72° 20' 40" E 120.00 P
S 36° 5' 15" E 71.11 P

Run R
S 20° 6' 12" E 71 P

S 57° 4' 27" E 71 P

S 15° 2' 6" E 60.7 P

Run
S 66° 2' 27" E 71 P

Run

S 36° 1' 0" E 107.3 P

Run

S 32° 2' 45" E 89.82 P
S 39° 32' 1" E 71 P

Run

S 37° 6' 12" E 71 P

S 5° 1' 0" E 71 P

S 33° 2' 10" E 71 P
S 33° 6' 6" E 71 P

S 14° 8' 15" E 71 P

S 7° 1' 25" E 71 P

S 32° 1' 3" E 71 P

S 25° 1' 7" E 71 P

S 35° 1' 32" E 71 P

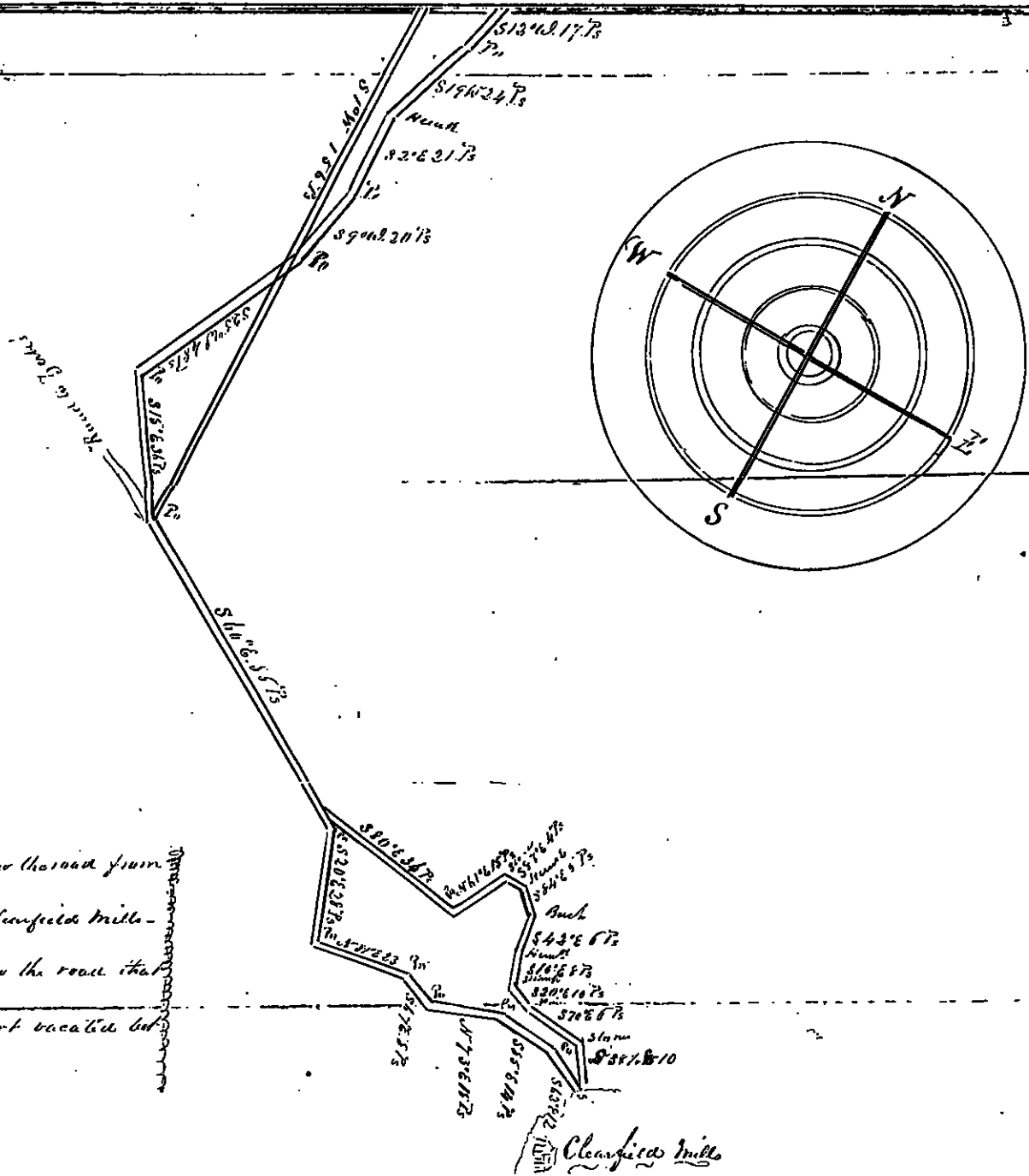
S 13° 12' 17" E 71 P

S 19° 0' 24" E 71 P

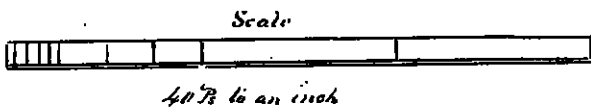
S 2° 6' 31" E 71 P

S 9° 0' 32" E 71 P

S 9° 0' 32" E 71 P



The black lines show the road from
 Brant's Mills to Clearfield Mills -
 The red lines show the road that
 supplies the part vacated but
 the same points



Surveyed on 13th Feb 1852 by
 W. J. Shoemaker

1812

Order to Vacate and

Supply part of a Road

leading from Albany

to Schoharie

made in Schoharie Township

James

Dr. J. Schenck

James Van Dusen

John J. Van Dusen

John J. Van Dusen

John J. Van Dusen

John J. Van Dusen

John J. Van Dusen

John J. Van Dusen

John J. Van Dusen

John J. Van Dusen

Sept. 1, 1812, confirmed absolutely
Apr. 1812, confirmed in name of the State

Order of the Court
made in Schoharie
County
1812