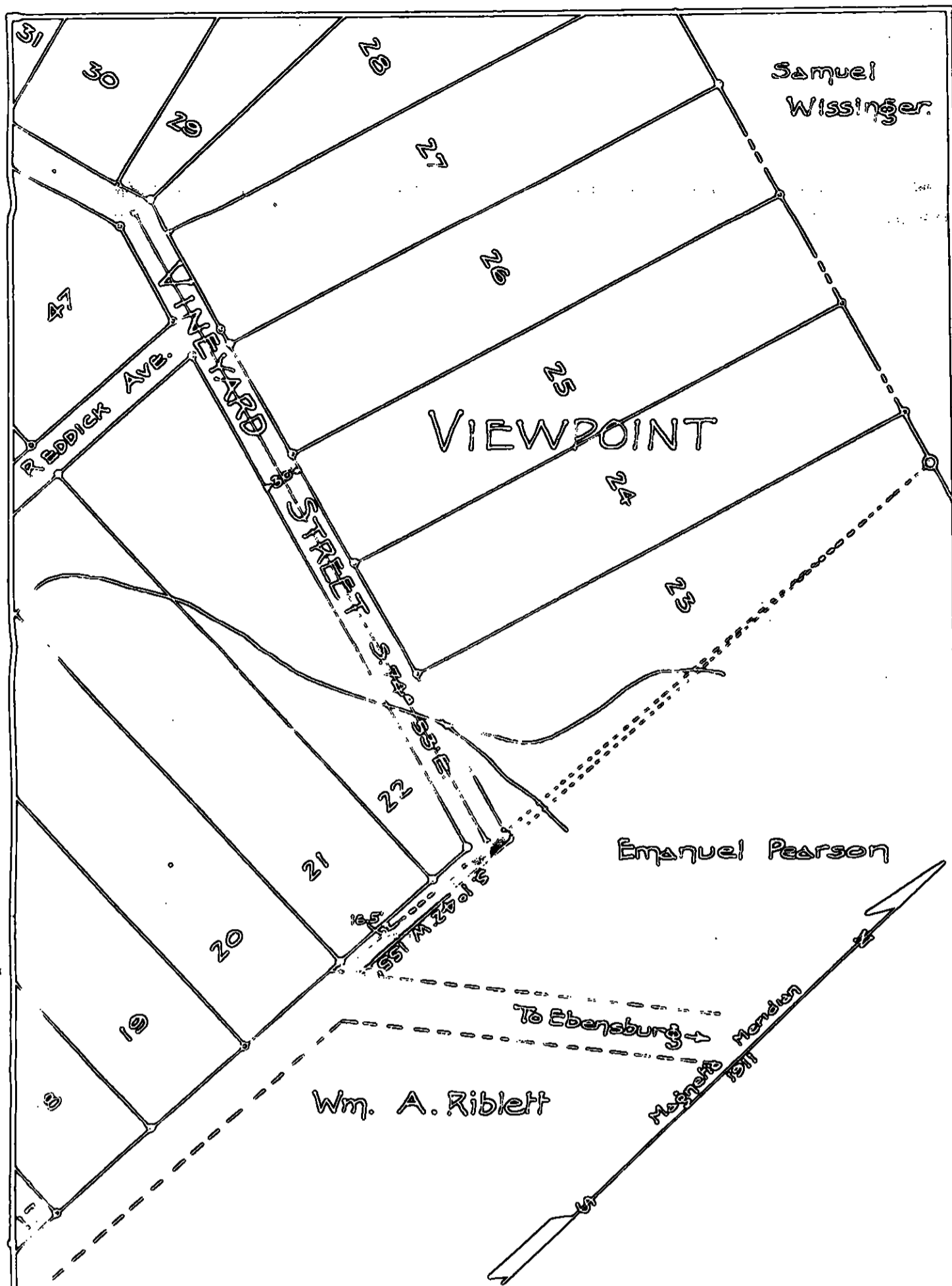


Rd #5 June 1915  
East Hayslow TWP. Private  
Road.  
not microfilmed



No. 5, June Sessions 1915.

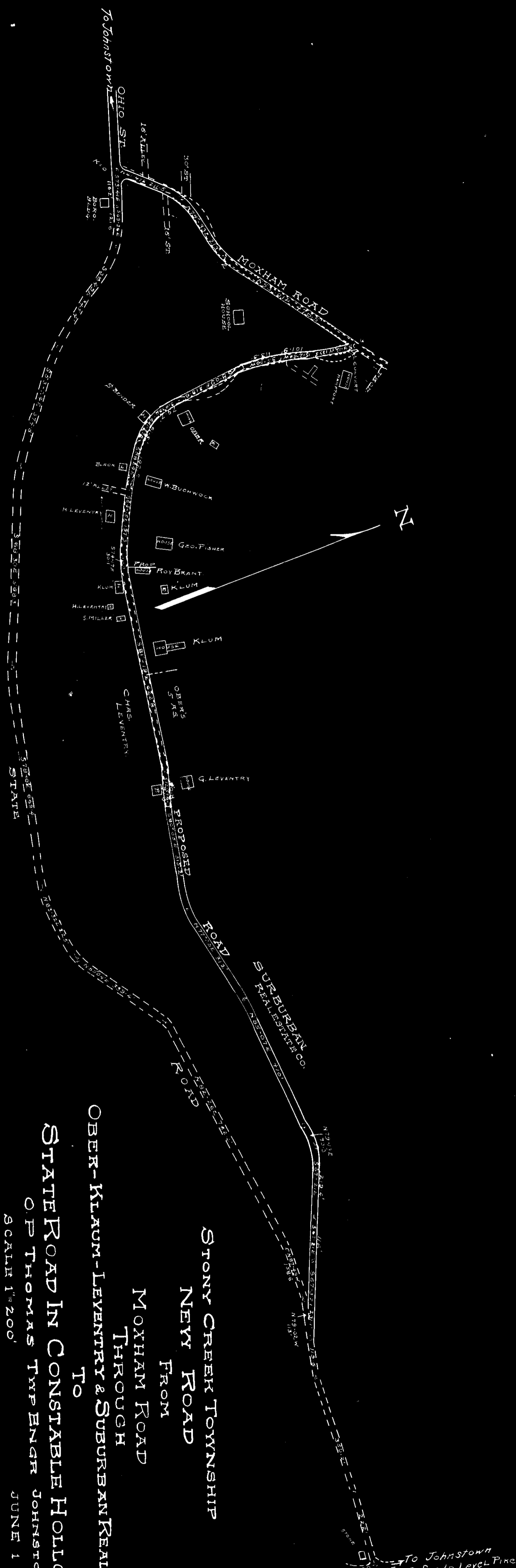
S. E. Dickey  
 Geo. K. Shryock } Viewers.  
 Fred J. Custer }

VIEW OF PRIVATE ROAD  
 Situate in  
 EAST TAYLOR TWP, CAMBRIA CO. PA.  
 Scale 1"=100' S. E. Dickey & Co. Aug. 5, 1915.  
 Civil & Mining Engrs.  
 Johnstown Pa.

1-5-15.

Box #5 June 1915  
East Taylor Twp. Private  
Road.

Not Microfilmed



**STONY CREEK TOWNSHIP**  
**NEW ROAD**  
**FROM**  
**MOXHAM ROAD**  
**THROUGH**  
**OBER-KLAUM-LEVENTRY & SUBURBAN REAL EST. CO.**  
**TO**  
**STATE ROAD IN CONSTABLE HOLLOW**  
**OF THOMAS TWP ENGR JOHNSTOWN PA.**  
**SCALE 1"=200'**  
**JUNE 1 1914.**

To Johnstown  
& Scalp Level Pine

For State Highway Dept.

Rd #5

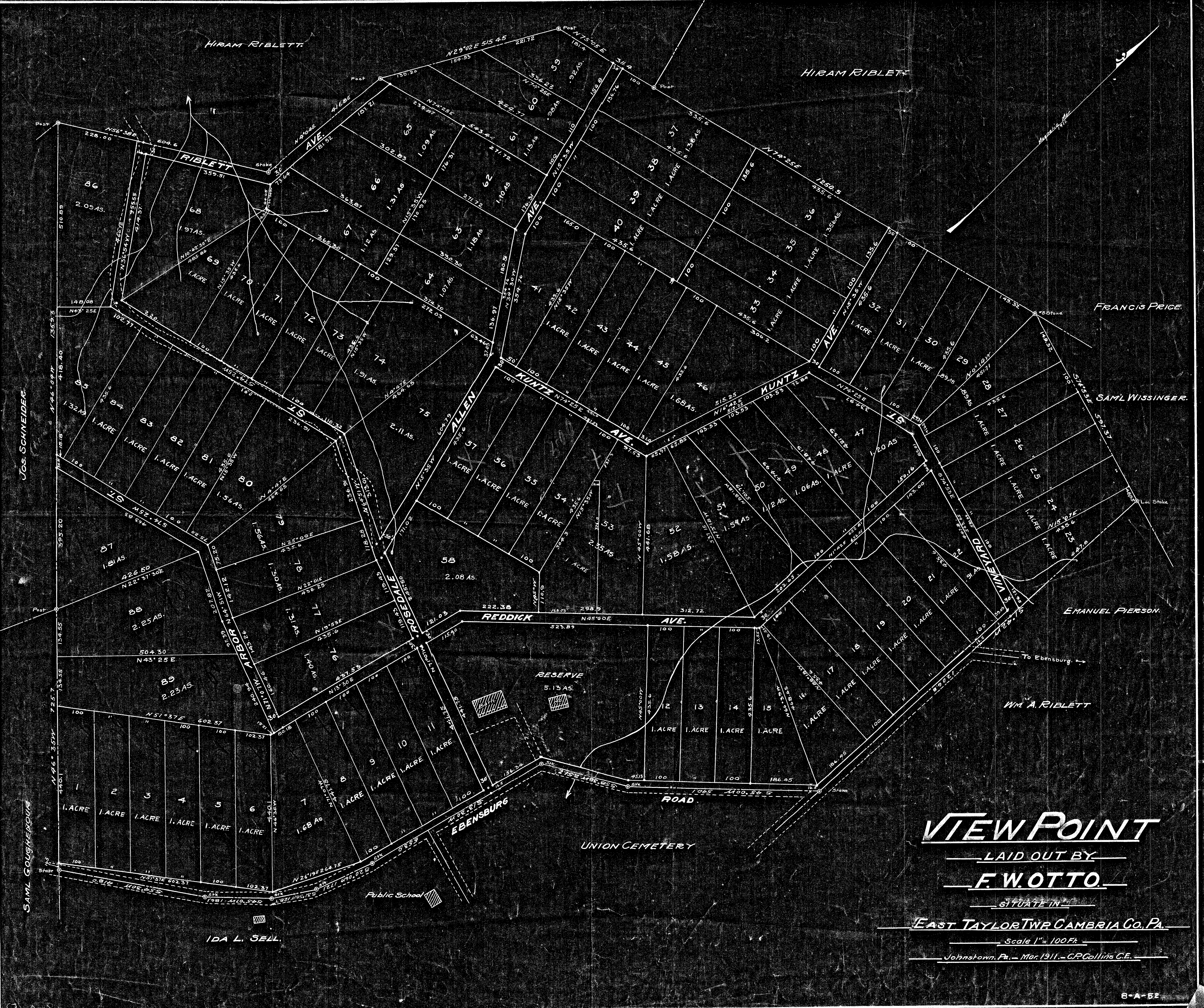
June 1915

East Taylor TWP.

Private Road

Not Macriplment





**VIEW POINT**

LAID OUT BY

**F. W. OTTO.**

SITUATE IN

**EAST TAYLOR TWP. CAMBRIA CO., PA.**

Scale 1" = 100 Ft.

Johnstown, Pa. - Mar. 1911. - C.P. Collins C.E.



In the Court of Quarter Sessions of Cambria County, Pa.

In Re: Private Road in )  
East Taylor Township, )  
Cambria County, Penna. )

No. 5, June Sessions 1915

Report of Viewers

To the Honorable the Judges of the above mentioned court:-

We the undersigned Viewers appointed by the annexed order of the Court to view the above mentioned Road respectfully report, That we have been duly sworn as members of the present Board of Viewers as shown by the records of the Court, that having given due public notice by posting notices along the route and at the terminus of the proposed Road and by personal notice to all parties concerned of the time and place of the meeting of the Viewers as shown by the copies attached hereto, that we met in accordance with said notice on the 3rd day of August at 10:00 o'clock A. M. and proceeded with the duties of our appointment.

The Solicitor for the petitioners, several of the petitioners and the Township Supervisors were present and heard.

We proceeded to lay out a Road as shown by the Blue Print attached hereto and being part of this report described as follows: Beginning at the intersection of the center line of Vineyard Street and the proposed road thence South 1° 42' West, 155.0 feet to the Ebensburg Road.

After due consideration of all the matters before us we are of the opinion that there is a necessity for this Road as asked for by the petitioners and recommend that the same be granted as a Private Road.

We find that in laying out said Road a small portion of ground shown in red on the map will be required of Emanuel Pearson, for this ground we award said Emanuel Pearson the sum of Seventy (\$70.00) Dollars for damage occasioned by the laying out, opening



construction and maintenance of said Road based upon sufficient ground for a Road 16.5 feet in width, the said amount to be paid to Emanuel Pearson by the petitioners. We find no other damages sustained.

Witness our hands this 23 day of August 1915.

J. E. Orkey

Geo. R. Orkey

F. J. Orkey

V-I-E-W-E-R-S

NOTICE OF VIEW

Notice is hereby given that the Viewers appointed by the Court of Quarter Sessions to view the site and determine as to the necessity of a Private Road or Highway to lead from the end of Vineyard Street as laid out on the Map of Viewpoint, in the Township of East Taylor, to the Public Road leading from Johnstown to Ebensburg at a point at corner of lands of William A. Ribblet, Emanuel Pierson and Mrs. Howard Custer; said Vineyard Street is opened from the dwelling houses of your petitioners Eastward to the line of land of Emanuel Pierson; and the length of said Private Road is about one hundred seventy (170) feet, will meet at the place of beginning in the Township of East Taylor aforesaid on the 3rd day of August 1915 at 10:00 o'clock A. M. for the purpose of performing the duties of this appointment.

S. E. DICKEY.

GEO. K. SHRYOCK.

FRED J. CUSTER.

July 23, 1915.

Now July *23rd* 1915, Service of within notice is hereby accepted by the undersigned.

Emanuel Pierson



NOTICE OF VIEW

Notice is hereby given that the Viewers appointed by the Court of Quarter Sessions to view the site and determine as to the necessity of a Private Road or Highway to lead from the end of Vineyard Street as laid out on the map of Viewpoint, in the Township of East Taylor, to the Public Road leading from Johnstown to Ebensburg at a point at corner of lands of William A. Ribblet, Emanuel Pierson and Mrs. Howard Custer; said Vineyard Street is opened from the dwelling houses of your petitioners Eastward to the line of land of Emanuel Pierson; and the length of said Private Road is about one hundred seventy (170) feet, will meet at the place of beginning in the Township of East Taylor aforesaid on the 3rd day of August 1915 at 10:00 o'clock A. M. for the purpose of performing the duties of this appointment.

S. E. DICKEY.

GEO. K. SHRYOCK.

FRED J. CUSTER.

July 23, 1915.

NOTICE OF VIEW

Notice is hereby given that the Viewers appointed by the Court of Quarter Sessions to view the site and determine as to the necessity of a Private Road or Highway to lead from the end of Vineyard Street as laid out on the Map of Viewpoint, in the Township of East Taylor, to the Public Road leading from Johnstown to Ebensburg at a point at corner of lands of William A. Ribblet, Emanuel Pierson and Mrs. Howard Custer; said Vineyard Street is opened from the dwelling houses of your petitioners Eastward to the line of land of Emanuel Pierson; and the length of said Private Road is about one hundred seventy (170) feet, will meet at the place of beginning in the Township of East Taylor aforesaid on the 3rd day of August 1915 at 10:00 o'clock A. M. for the purpose of performing the duties of this appointment.


S. E. DICKEY.

GEO. K. SHRYOCK.

FRED J. CUSTER.

July 23, 1915.

Now July <sup>25th</sup>..... 1915, Service of within notice is hereby accepted by the undersigned Solicitor for the petitioners.

  
Solicitor.



NOTICE OF VIEW

Notice is hereby given that the Viewers appointed by the Court of Quarter Sessions to view the site and determine as to the necessity of a Private Road or Highway to lead from the end of Vineyard Street as laid out on the map of Viewpoint, in the Township of East Taylor, to the public road leading from Johnstown to Ebensburg at a point at corner of lands of William A. Ribblet, Emanuel Pierson and Mrs. Howard Custer; Said Vineyard Street is opened from the dwelling houses of your petitioners Eastward to the line of land of Emanuel Pierson; and the length of said Private Road is about one hundred seventy (170) feet, will meet at the place of beginning in the Township of East Taylor aforesaid on the 3rd day of August 1915 at 10:00 o'clock A. M. for the purpose of performing the duties of this appointment.

S. E. DICKEY.

GEO. K. SHRYOCK.

FRED J. CUSTER.

July 23, 1915.

Now July <sup>23</sup>, 1915, Service of withing notice is hereby accepted by the undersigned Commissioners of Cambria County, Pa.

*C. E. Trofoll*

Commissioners Clerk

NOTICE OF VIEW

Notice is hereby given that the Viewers appointed by the Court of Quarter Sessions to view the site and determine as to the necessity of a Private Road or Highway to lead from the end of Vineyard Street as laid out on the Map of Viewpoint, in the Township of East Taylor, to the Public Road leading from Johnstown to Ebensburg at a point at corner of lands of William A. Ribblet, Emanuel Pierson and Mrs. Howard Custer; said Vineyard Street is opened from the dwelling houses of four petitioners Eastward to the line of land of Emanuel Pierson; and the length of said Private Road is about one hundred seventy (170) feet, will meet at the place of beginning in the Township of East Taylor aforesaid on the 3rd day of August 1915 at 10:00 o'clock A. M. for the purpose of performing the duties of this appointment.

S. E. DICKEY.

GEO. K. SHRYOCK.

FRED J. CUSTER.

July 23, 1915.

Now, July <sup>29</sup>..... 1915, Service of within notices hereby accepted by the undersigned Supervisors of the Township of East Taylor, County of Cambria, and State of Pennsylvania.

W. A. Ribblet  
W. H. Killen  
Harry Calbert  
Supervisors.



W. Riblet - Cone angh. Pa.  
Wm Killen - R. 57 D. 1.  
Harry Culbert - R. 57 D. 1.

Wm Killen  
Harry Culbert  
R. 57 D. 1.

Johnstown, Penna., August 5, 1915.

Cambria County

TO S. E. DICKEY, GEO. K. SHRYOCK & F. J. CUSTER DR.

For View of Private Road in East Taylor Township, Cambria Co., Pa.

TO S. E. DICKEY DR.

Preparing and Posting notices 1 day	\$5.00	
Stationery and stenographer	.50	
Mileage	.40	
Making View 1 day	5.00	
Mileage	.40	
Preparing draft 1 day	5.00	
Drawing material and prints	.45	
Preparing report 1 day	5.00	
Stationery and stenographer on report	.50	
	<u>          </u>	
Total		\$22.25

TO GEO. K. SHRYOCK DR.

Making View 1 day	\$5.00	
Mileage	&& .40	
	<u>          </u>	
Total		5.40

TO F. J. CUSTER DR.

Making view 1 day	5.00	
Mileage	.10	
	<u>          </u>	
Total		5.10

TOTAL COST OF THE VIEW ----- \$32.75

Commonwealth of Pennsylvania, }  
County of Cambria. } SS.

At a Court of Quarter Sessions of the Peace of the County of Cambria held at Ebensburg, in the said County, on the 18 day of June A. D. 1915, before the Honorable Judge of the said Court: Upon the petition of divers inhabitants of the Township of East Taylor Twp., in the said County, setting forth that they labor under inconvenience for want of a Private road or highway, to lead from the end of Vineyard Street as laid out on the map of Viewpoint hereto attached, in the Township of East Taylor Township, to the public road leading from Johnstown to Ebensburg at a point at corner of lands of William A. Ribblat, Emmanuel Pierson and Mrs. Howard Custer. Said Vineyard Street is opened from the dwelling houses of your petitioners Eastward to the line of land of Emmanuel Pierson; and the length of said private road is about one hundred seventy (170) feet.

and therefore praying the Court to appoint proper persons to view and lay out the same according to law. The Court, upon due consideration had of the premises, do order and appoint

S. E. Dickey surveyor, and  
George K. Shryock and Fred J. Custer

viewers, to view the ground proposed for said road, and if they view the same, and shall agree that there is occasion for such road, they shall proceed to lay out the same, having respect to the shortest distance and the best ground for a road, and in such manner as shall do the least injury to private property, and also be as far as practicable, agreeable to the desires of the petitioners, and that they make a report of their proceedings to the next Court of Quarter Sessions to be held for said County, stating particularly, whether they judge the same necessary for a public or private road, together with a plot or draft thereof, and the courses and distances, and references to the improvements through which it may pass.

By the Court.

Attest:

A. D. Kinkead, Clerk.



NOTE. "It shall be the duty of all persons appointed in the several counties of this Commonwealth to view and review any public or private road or bridge, if they shall decide in favor of locating said road or bridge, to endeavor to procure from the person or persons over whose land such location may be made releases from all claims for damages that might arise from the opening of such road or the building of such bridge; and in every case where said viewers shall fail to procure such releases, and it shall appear to them that any damages will be sustained, it shall be their duty to assess the damages and make report thereof signed by a majority of their number, and return the same, together with all releases obtained, to the Court of Quarter Sessions, and the damages so assessed shall be conclusive, or may be subject to appeal, review or modification, as may be provided by existing laws in the different counties of this Commonwealth."

"The persons appointed as aforesaid shall view such ground, and if they shall agree that there is occasion for a road, they shall proceed to lay out the same, having respect to the shortest distance, and the best ground for a road, and in such manner as shall do the least injury to private property, and also be, as far as practicable, agreeable to the desire of the petitioners."

"The viewers, as aforesaid, shall make report at the next term of said Court, and in the said report shall state particularly: First, who of them were present at the view, second, whether they were severally sworn or affirmed; third, whether the road desired, be necessary for a public or private road; they shall also annex and return to the Court a plot or draft thereof, stating the courses and distances, and noting briefly the improvements through which it may pass; and, whenever practicable, the viewers shall lay out the said roads at an elevation not exceeding five degrees (except at the crossing of ravines and streams), where, by moderate filling and bridging, the declination of the road may be preserved within that limit."

[Faint, illegible text, likely bleed-through from the reverse side of the page]

No. 5	June	SESSION, 1915
<i>In re</i>	view	private road in East
Order to		
		Taylor Township.
		<i>by view</i>
		<i>Filed 6 September 1915 in</i>
		<i>open court</i>
		<i>Called SEP 21 1915</i>
		<b>Viewers.</b>
		S. F. Dickey
		Geo. K. Shryock
		Fred I. Custer
		Clerk
		Williams
		90 cts.

*Report of Viewers*

*6 Sept. 1915. Approved and breadth fixed at 16 1/2 feet.  
By the Court*

*28 Dec. 1915. Confirmed  
A. A. Kirkhead, Clerk.*

KNOW ALL MEN BY THESE PRESENTS,

THAT WE, M. S. Bush, F. Wetts and E. O. Gerald, are held and firmly bound unto the County of Cambria and State of Pennsylvania, in the sum of One Hundred Dollars (\$100), to which payment well and truly to be made and done, we do bind ourselves, our heirs, executors, administrators and assigns, firmly by these presents. Sealed with our seals and dated the sixteenth day of June A. D. 1915.

WHEREAS, said M. S. Bush and others, have petitioned the Court of Quarter Sessions of Cambria County to view and lay out a private road, to lead from the end of Vineyard Street as laid out on map of Viewpoint in the Township of East Taylor, to the public road leading from Johnstown to Ebensburg at a point at the corner of land of William Ribblett, Emanuel Pierson and ~~Harriet~~ <sup>Harriet</sup> Custer.

NOW THE CONDITION OF THIS OBLIGATION IS SUCH, THAT if the above bounden shall well and truly pay or cause to be paid to the persons entitled to receive the same, all costs, expenses and damages caused by viewing, laying out and opening of said private road and otherwise comply with the order of Court, then this obligation to be void, otherwise to be and remain in full force and virtue.

WITNESS Our hands and seals the day and year first above written.

<u>W. Williams</u>	(	<u>M. S. Bush</u>	(SEAL)
<u>W. Williams</u>	)	<u>F. Wetts</u>	(SEAL)
	(	<u>E. O. Gerald</u>	(SEAL)

105 June 20 1915 RA.

Filed 20 July 1915.



RELATING TO ROAD IN

COUNTY OF

TOWNSHIP OF

APPL. NO.

ROUTE NO.



STATE HIGHWAY DEPARTMENT  
HARRISBURG, PA.

ROBERT J. CUNNINGHAM  
STATE HIGHWAY COMMISSIONER.  
JOSEPH W. HUNTER.  
FIRST DEPUTY STATE HIGHWAY COMMISSIONER.  
GEORGE H. BILES  
SECOND DEPUTY STATE HIGHWAY COMMISSIONER.  
WILLIAM D. UHLER  
CHIEF ENGINEER.  
HOWARD W. FRY  
CHIEF CLERK.  
WILLIAM R. MAIN, C. P. A.  
AUDITOR.

February 19, 1916

Mr. Frank C. Robb,

Clerk of Courts,

Ebensburg, Pa.

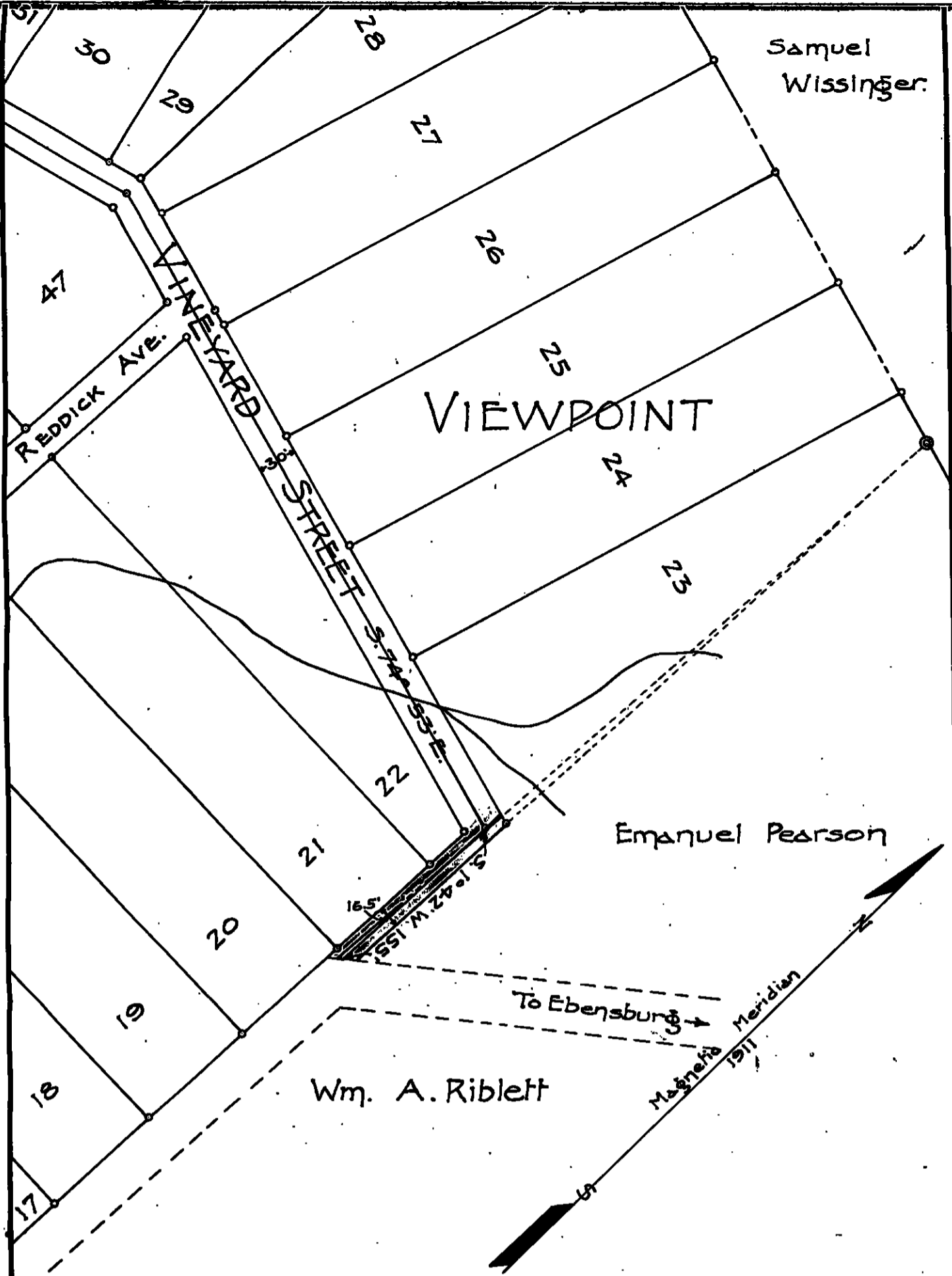
Dear Sir:

Your letter of the 17th instant addressed to Commissioner Cunningham, in reference to the opening of a private road, has been referred to me. In reply thereto would advise that this Department does not require a copy of the blueprint and decree of court covering the opening of a private road.

Very truly yours,

  
Chief Engineer.

WDU-RNB



Samuel  
Wissinger.

VIEWPOINT

Emanuel Pearson

Wm. A. Riblett

No. 5, June Sessions 1915.  
 S.E. Dickey  
 Geo. K. Shryock } Viewers.  
 Fred J. Custer

VIEW OF PRIVATE ROAD  
 situate in  
 EAST TAYLOR TWP, CAMBRIA CO., PA.  
 Scale 1"=100' S.E. Dickey & Co. Aug. 5, 1915.  
 Civil & Mining Engr's.  
 Johnstown, Pa.

1-D-113.

To The Honorable the Judges of the Court of quarter Sessions of the Peace in and for the County of Cambria and State of Pennsylvania,-

The petition of M. S. Bush, Joe Kalvachik, Alex Yarina and E. O. Herald, respectfully represents that they, and others, labor under inconvenience for want of a private road to lead from the end of Vineyard Street as laid out on Map of Viewpoint hereto attached, in the Township of East Taylor, to the public Road leading from Johnstown to Ebensburg at a point at corner of lands of William A. Ribblett, Emmanuel Pierson and Mrs. Howard Custer. Said Vineyard Street is opened from the dwelling houses of your petitioners Eastward to the line of land of Emmanuel Pierson; and the length of said private road is about one hundred seventy (170) feet.

Your petitioners therefore pray the Court to appoint proper persons to view and lay out the same, according to law, and they will ever pray.

M.S. Bush  
E.O. Herald  
Joe Kalvachik  
Alex Yarina

State of Pennsylvania, ( )  
County of Cambria ) SS.  
City of Johnstown. ( )

Before me, the subscriber, a Notary Public in and for said City, County and State, personally came M. S. Bush, one of the petitioners above named, who being by me duly sworn according to law, does depose and say that the statements of fact above stated are true and correct.

Sworn and subscribed to before ( )  
me this 17<sup>th</sup> day of June, )  
A. D. 1915. ( )

M.S. Bush

S. Ethel Weiner )  
Notary Public. )  
My Commission Expires ( )  
~~March 30th~~, 1919.  
Jan. 20th, \*



No 5. June 18 1915 R.O.

IN THE COURT OF QUARTER SESSIONS  
OF CAMBRIA COUNTY, PENN'A.

\*\*\*\*\*

Petition of M. S. Bush  
for appointment of proper  
persons to view and lay out  
a private road in the Town-  
ship of East Taylor.

\*\*\*\*\*

*Filed 18 June, 1915.*

*June 18 1915  
J. C. Widney  
Geo K. Shryock  
and Fred J. Custer  
are appointed  
viewers to view and  
make report  
By the Court*

WM. WILLIAMS  
ATTORNEY-AT-LAW  
JOHNSTOWN, PA.

In The Court of Quarter Sessions of Cambria County, Pa.

\*\*\*\*\*

IN RE Private road in  
East Taylor Township.

(  
) No. 5 June Sessions, 1915.  
\*

The petition of the undersigned respectfully represents:

That he is one of the petitioners in the above stated proceedings;

That the viewers filed their report awarding to Emanuel Pierson the sum of Seventy Dollars (\$70.00), caused by reason of the laying out, opening, construction and maintenance of said road, based upon sufficient ground for a road sixteen and five tenth (16.5) feet wide, which award was on September 6th, 1915, approved and on the twenty-eighth of December, 1915, confirmed; and the order for the opening of said road was issued on the seventeenth day of February A. D. 1916-;

That on Saturday, the thirteenth day of May, the said sum of Seventy Dollars (\$70.00) in legal tender money of the United States was tendered to the said Emanuel Pierson by E. A. Hower and William Williams and he, the said Emanuel Pierson, refused to accept the same.

Your petitioner prays the Court that he be permitted to pay said sum of money to the Clerk of the Court of Quarter Sessions of Cambria County, and that said Clerk shall issue a receipt or certificate showing that said money is on deposit with him, and that said receipt or certificate shall, in all matters relative to the opening of said road, have the same force and effect as the receipt of the said Emanuel Pierson for said sum would have, and your petitioner will ever pray.

*M. Bush*  
\_\_\_\_\_

State of Pennsylvania, )  
County of Cambria, ) SS.  
City of Johnstown. )

On this 19<sup>th</sup> day of June A. D. 1916, before me, the subscriber, a Notary Public in and for said City, County and State, personally came the above named M. S. Bush, who being duly sworn according to law, does depose and say that the statements and facts set forth in the foregoing petition are true and correct.

Sworn and subscribed to  
before me the day and year  
first above written.

Goldie J. Noon  
Notary Public.  
My Com. Expires April 30, 1917

M. S. Bush

State of Pennsylvania, )  
County of Cambria, ) SS.  
City of Johnstown. )

Before me, the subscriber, a Notary Public in and for said City, County and State, personally came E. A. Hower and William Williams, who being by me duly sworn according to law, do depose and say that on Saturday the thirteenth day of May A. D. 1916, they tendered to Emanuel Pierson the sum of Seventy Dollars (\$70.00), legal tender money of the United States in payment of the amount of damages awarded to him in the matter of the petition of divers inhabitants of the Township of East Taylor in said County of Cambria, for a private road or highway to lead from the end of Vineyard Street as laid out on the map of Viewpoint in the Township of East Taylor as appears by the record of said proceedings entered to No. 5 June Sessions 1915.

Sworn and subscribed to  
before me this 14 day of  
June, A. D. 1916:

Jessie N. Helsel  
Notary Public.

My Commission Expires end  
next Session Senate.

E. A. Hower  
Wm Williams

In The Court of Quarter Sessions of Cambria County, Penn'a.

\*\*\*\*\*

IN RE Private road in  
East Taylor Township.

No. 5 June Term, 1915.

AND NOW, ~~June~~ *July 7<sup>th</sup>*, A. D. 1916, the foregoing petition read and considered by the Court and it is ordered that said sum of Seventy Dollars (\$70.00) awarded to Emanuel Pierson for damages to his property, be paid to the Clerk of this Court and that said Clerk shall issue his receipt or certificate showing that said money is on deposit with him, and that said receipt or certificate shall in all matters relative to the opening of said road have the same force and effect as the receipt of the said Emanuel Pierson for said sum forever.

*Walter B. Stephens*  
*Clerk*



In the Court of Quarter  
Sessions of Cambria County.

\*\*\*\*\*

*Bush*

IN RE Private road in  
East Taylor Township.

\*\*\*\*\*

*10 July 1916. Filed*

WM. WILLIAMS  
ATTORNEY-AT-LAW  
JOHNSTOWN, PA.