
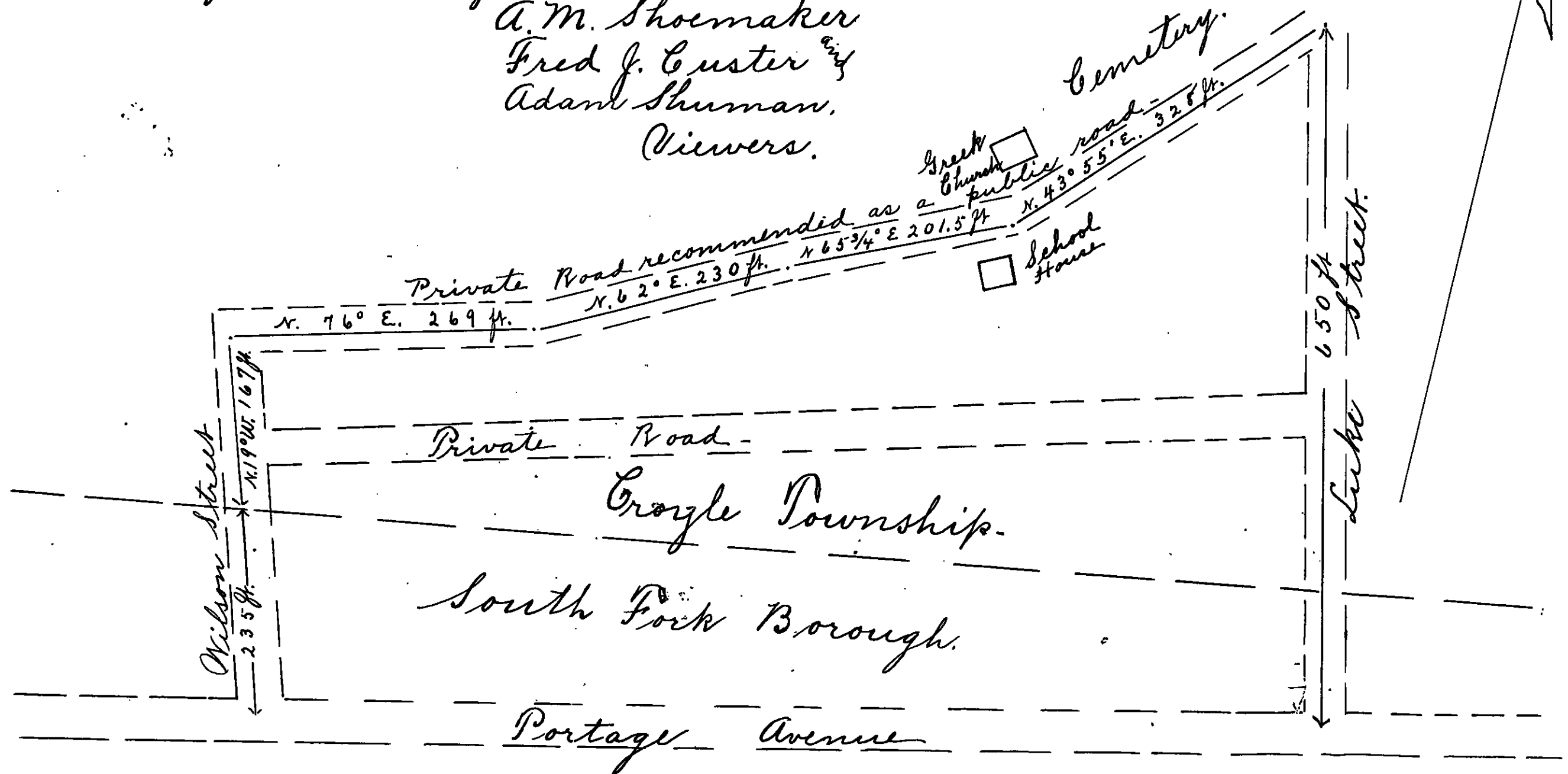


Rd #3 March 1915  
Coyle Twp., New Road  
Nat Microfilmed



Robert M. La Follette

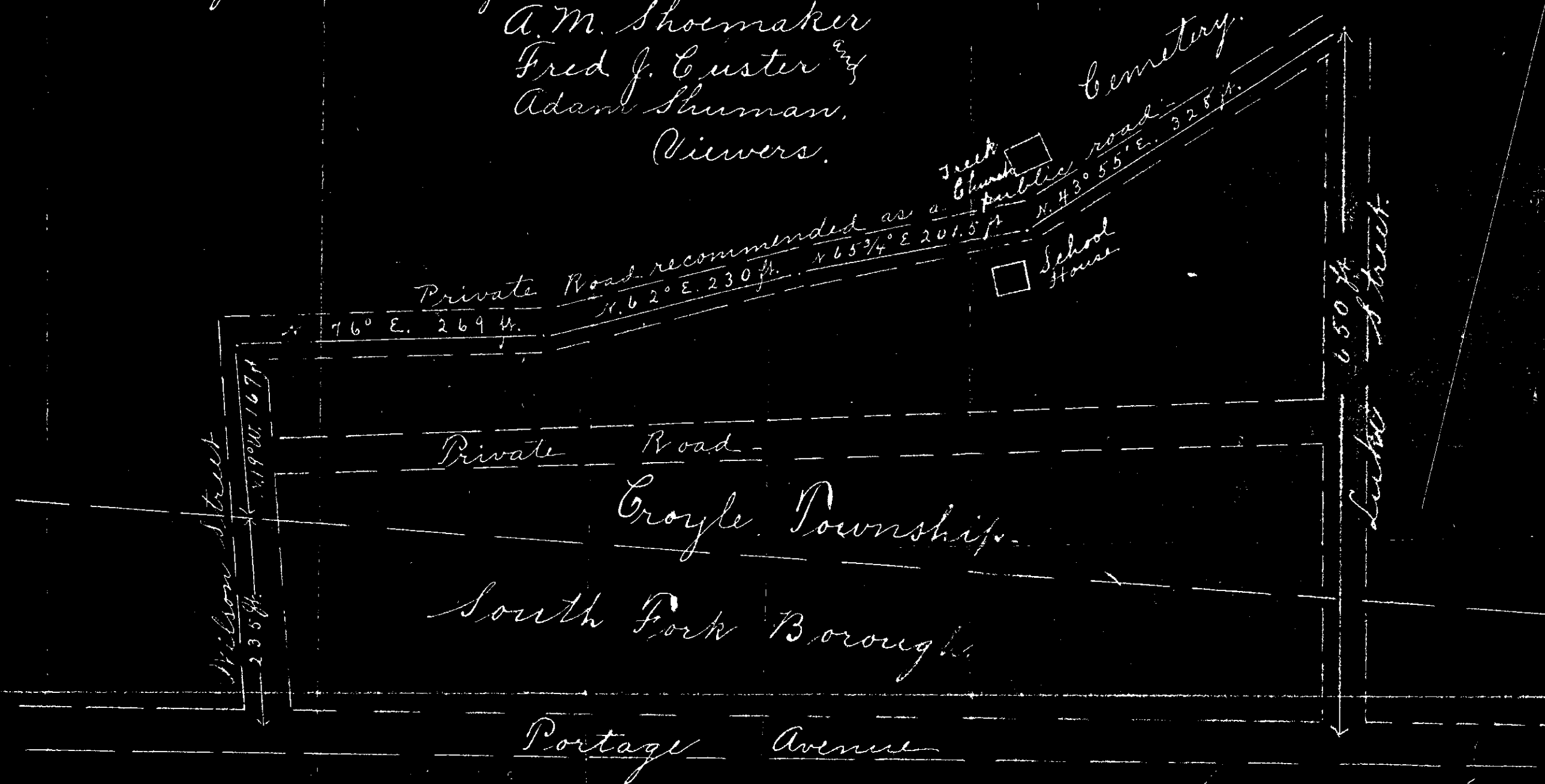
Cemetery.



Ed #3 March, 1915  
Croyle Twp. New Canada  
Rat Macrofilmed

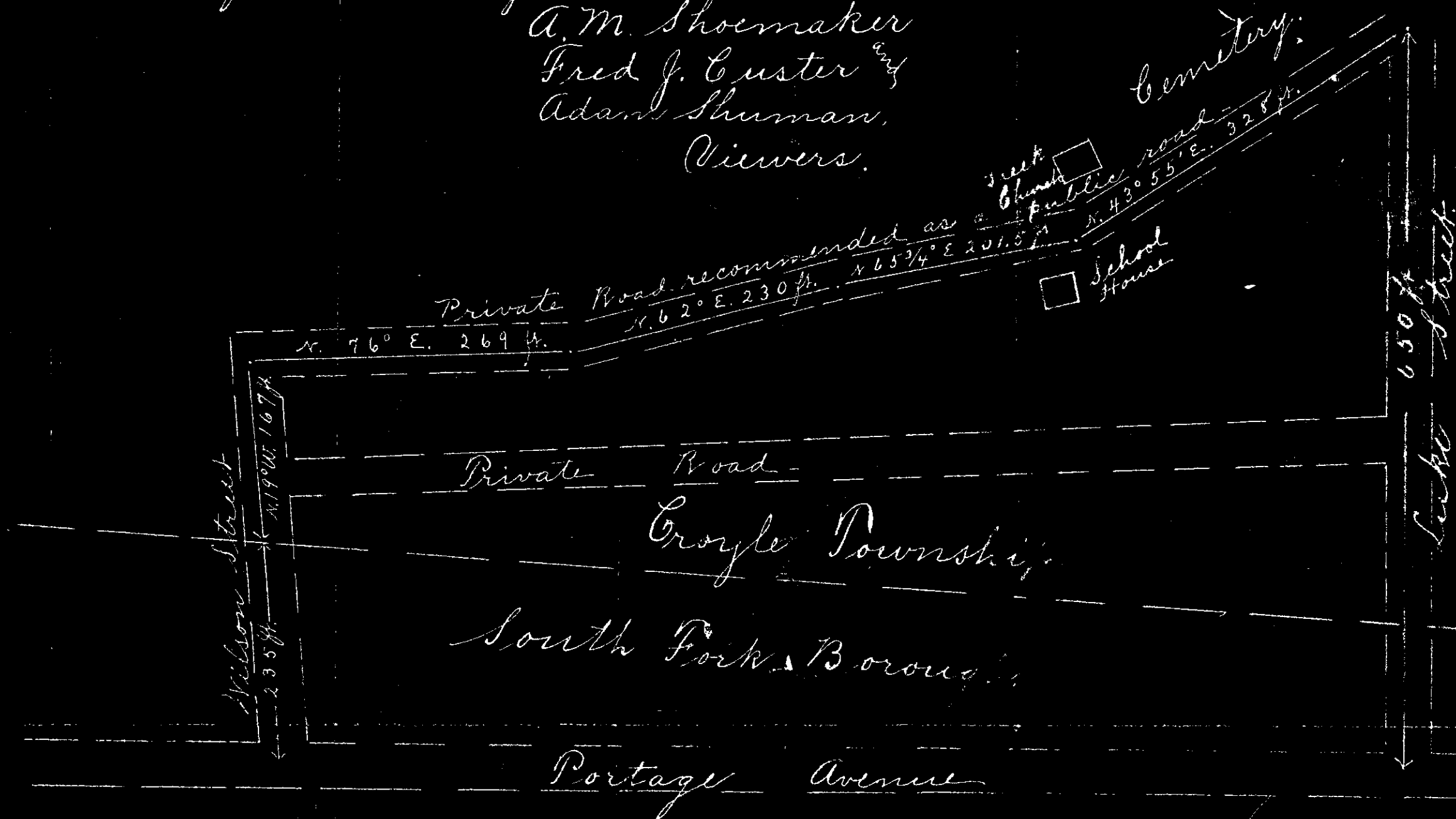
Sketch showing the location of a suggested  
public road, in Croyle Twp., Cambria Co., Pa.  
Viewed upon an order of the Court of Quarter  
Sessions of said county, dated 15<sup>th</sup> March 1915.

A. M. Shoemaker  
Fred J. Custer<sup>2d</sup>  
Adam Shuman,  
Viewers.



Sketch showing the location of a suggested  
public road, in Croyle Twp., Cambria Co., Pa.  
(Viewed upon an order of the Court of Quarter  
Sessions of said county, dated 15<sup>th</sup> March 1915.

A. M. Shoemaker  
Fred J. Custer<sup>and</sup>  
Adam Shuman,  
Viewers.



NO. 3 March SESSION, 1915

Order to view road in Croyle Twp.

Filed 9 June, 1915, in  
open court.

Filed JUN 14 1915

A. M. Shoemaker  
F. J. Custer  
Adam Shuman.

Viewers.

Clerk ..... 90 cts.  
Wolfe

ESBENKUNG MOUNTAINEER-HERALD ELECTRIC PRINT.

9 June 1915. Appraised and viewed  
20 Oct. 1915. Confirmed absolutely.  
P. A. Hunt  
Went.  
By the Court

NOTE. "It shall be the duty of all persons appointed in the several counties of this Commonwealth to view and review any public or private road or bridge, if they shall decide in favor of locating said road or bridge, to endeavor to procure from the person or persons over whose land such location may be made releases from all claims for damages that might arise from the opening of such road or the building of such bridge; and in every case where said viewers shall fail to procure such releases, and it shall appear to them that any damages will be sustained, it shall be their duty to assess the damages and make report thereof signed by a majority of their number, and return the same, together with all releases obtained, to the Court of Quarter Sessions, and the damages so assessed shall be conclusive, or may be subject to appeal, review or modification, as may be provided by existing laws in the different counties of this Commonwealth."

"The persons appointed as aforesaid shall view such ground, and if they shall agree that there is occasion for a road, they shall proceed to lay out the same, having respect to the shortest distance, and the best ground for a road, and in such manner as shall do the least injury to private property, and also be, as far as practicable, agreeable to the desire of the petitioners."

"The viewers, as aforesaid, shall make report at the next term of said Court, and in the said report shall state particularly: First, who of them were present at the view, second, whether they were severally sworn or affirmed; third, whether the road desired be necessary for a public or private road; they shall also annex and return to the Court a plot or draft thereof, stating the courses and distances, and noting briefly the improvements through which it may pass; and, whenever practicable, the viewers shall lay out the said roads at an elevation not exceeding five degrees (except at the crossing of ravines and streams), where, by moderate filling and bridging, the declination of the road may be preserved within that limit."

Commonwealth of Pennsylvania, }  
County of Cambria. } ss

At a Court of Quarter Sessions of the Peace of the County of Cambria held at Ebensburg, in the said County, on the.....15th.....day of....March.....A. D. 1915 , before the Honorable Judge of the said Court: Upon the petition of divers inhabitants of the Township of.....Croyle....., in the said County, setting forth that they labor under inconvenience for want of a.....public.....road or highway, to ~~lead from~~ begin at the South Fork Borough terminal of Wilson Street, and extending thence in a northerly direction to a curve in the proposed public road and thence in an Easterly direction to a point on Luke Street, a public highway in said Township of Croyle, the length of said proposed road being approximately eleven hundred and seventy-eight (1178) feet;... The exact distance of the beginning of such road from the Northern boundary line of South Fork Borough is one hundred and eighty-three (183) feet from the intersection of said Wilson Street, in said Borough, a public thoroughfare therein, with Portage Avenue, a public thoroughfare in the Borough of South Fork, and the exact distance of the Eastern terminus of said proposed road on Luke Street, in Croyle Twp., a public thoroughfare, is six hundred and fifty (650) feet from Portage Avenue, in the Borough of South Fork, a public road which intersects said Luke Street.....

and therefore praying the Court to appoint proper persons to view and lay out the same according to law. The Court, upon due consideration had of the premises, do order and appoint A. M. Shoemaker.....surveyor, and F. J. Custer and Adam Shuman.....

viewers, to view the ground proposed for said road, and if they view the same, and shall agree that there is occasion for such road, they shall proceed to lay out the same, having respect to the shortest distance and the best ground for a road, and in such manner as shall do the least injury to private property, and also be as far as practicable, agreeable to the desires of the petitioners, and that they make a report of their proceedings to the next Court of Quarter Sessions to be held for said County, stating particularly whether they judge the same necessary for a public or private road, together with a plot or draft thereof, and the courses and distances, and references to the improvements through which it may pass.

By the Court.

Attest:

.....A. A. Kirkead....., Clerk.



Cost of View - Crayles - sp.  
H. J. Custer  
1 Day 5<sup>00</sup>  
16 miles 8<sup>0</sup>  
Adam Shuman  
1 Day 5<sup>00</sup>  
34 miles 17<sup>0</sup>  
A. W. Shoemaker  
Lifting Order 2<sup>0</sup>  
4 Days 20<sup>00</sup>  
34 miles 17<sup>0</sup>  
2360

# ROAD NOTICE

Notice is hereby given that the Viewers appointed by the Court of Quarter Sessions of Cambria County, Pa., to view and determine as to the necessity for a public road, to begin on the South Fork Boro. line, at the Northerly terminus of Wilson Street; and ending on Luke Street, in the township of Croyle, at a point 650 feet Northward, along said street, from its juncture with Portage Ave., in the Boro. of South Fork, ---

will meet At the place of beginning, above noted, in the township of Croyle aforesaid, on the 5th. day of May 1915, at 9:00 o'clock a. m. for the purpose of performing the duties of their appointment

*A. M. Shoemaker*  
*Adam Shuman*  
*F. J. Custer* Viewers.

Ebg., Pa., 4/22/ 1915.

Now, April <sup>26</sup> 1915, service of the within notice is hereby accepted  
for the Commissioners of Cambria County.

L. T. Troppell  
Commissioner

# ROAD NOTICE

Notice is hereby given that the Viewers appointed by the Court of Quarter Sessions of Cambria County, Pa., to view and determine as to the necessity for a public road, to begin on the South Fork Boro. line, at the Northerly terminus of Wilson Street; and ending on Luke Street, in the township of Croyle, at a point 650 feet Northward, along said street, from its juncture with Portage Ave., in the Boro. of South Fork, ---

will meet At the place of beginning, above noted, in the township of Croyle aforesaid, on the 5th. day of May 1915, at 9:00 o'clock a. m. for the purpose of performing the duties of their appointment

*C. M. Shoemaker*  
*F. J. Croster*  
*Adam Shuman*  
Viewers.

Ebg. Pa. 4/22/1915.

Now, April 1915, service of the within notice is hereby accepted by the undersigned Supervisors of the Township of Croyle.

Geo B Skelly

W A Reynolds

C G Thompson

~~XXXXXXXX~~

Supervisors.

*Chunkle*  
**ROAD NOTICE**

Notice is hereby given that the Viewers appointed by the Court of Quarter Sessions of Cambria County, Pa., to view and determine as to the necessity for a public road, to begin on the South Fork Boro. line, at the Northerly terminus of Wilson Street; and ending on Luke Street, in the Township of Croyle, at a point 650 feet Northward, along said street, from its juncture with Portage Ave., in the Boro. of South Fork

will meet at the place of beginning, above noted, in the township of Croyle aforesaid, on the 5th. day of May 1915 at 9:00 o'clock a.m. for the purpose of performing the duties of their appointment.

Ebg., Pa., 4 / 22 / 1915.

*A. W. Sheemaker*  
*Adam Shuman*  
*H. J. Custer*  
Viewers.

R E P O R T   O F   V I E W E R S .

To the Honorable, the Judges of the Court of Quarter Sessions of  
Cambria County, Pennsylvania.

We, the undersigned members of the Board of Viewers of Cambria County, appointed by your honorable Court upon the attached order and therein directed to view and determine as to the necessity for a road in Croyle township, to begin on the South Fork Borough line, at the Northerly terminus of Wilson street, and to end on Luke street, in said township, at a point 650 feet Northward along said street from its juncture with Portage Avenue, in the Borough of South Fork; respectfully report:-

That having given due notice of the view and of the time and place of meeting of the viewers to the Commissioners of Cambria County and to the Supervisors of the Township of Croyle, by having them accept service of notices hereto attached, and to the traveling public by printed hand bills posted in public and conspicuous places at and near the termini of the proposed new road; having been first duly qualified according to law to perform the duties of our appointment faithfully, impartially and to the best of our judgment; all of us met at the place appointe in accordance with the notices so given and having carefully viewed the premises, are of the opinion that there is occasion and necessity for a public road between the points of beginning and ending above noted and as more particularly designated on the attached order of court: Accordingly we proceeded to lay out a road between the termini specified which would do the least injury to private property and be as near as practicable according to the desire of the petitioners, which said road as laid out takes the following courses and distances, viz:- Beginning at the South Fork Borough line at the Northerly terminus of Wilson street, thence North 19° West 112 feet, thence North 76° East 269 feet, thence North 62° East 230 feet, thence North 65 3/4° East 201.5 feet, thence North 43° 55' East 328 feet to the place of ending on Luke Street.

A plot or draft showing the location of the proposed new road as laid

out and suggested to be opened is hereto attached and made a part of this report. Believing no one to be injured by reason of the opening of said road; we have assessed no damages.

Witness our hands this 5th day of June, A.D., 1915.

G. J. Conster  
A. M. Shoemaker  
Adam Shuman

Viewers.



In the Court of Quarter Sessions  
of Cambria Co. Penna.

No. 3 March Session 1915

The petition of residents  
of Lemyle Township to  
open road.

Filed 15 March 1915

And now March 15<sup>th</sup> 1915 -

~~Adam Sherman~~ <sup>appointed</sup> ~~of Adam Sherman~~  
Barren to open road as prayed  
for. *Repl. Court*

GEORGE E. WOLFE  
ATTORNEY AT LAW  
JOHNSTOWN, Pa.

In re Road in the Township  
of Croyle, County of Cambria,  
and State of Pennsylvania.

} In the Court of Quarter Sessions  
of Cambria County, Pennsylvania,  
No. \_\_\_\_\_, June Term, 1915.

Petition to Open Road

To the Honorable Judges of the Court of Quarter Sessions in and  
for Cambria County, Pennsylvania:-

The petition of the undersigned, inhabitants of the Townsh  
ship of Croyle, respectfully represents:

That your petitioners labor under great inconvenience  
for want of a public road or highway in the said Township of  
Croyle, to beging at the South Fork Borough terminal of Wilson  
Street, and extending thence in a northerly direction ~~to~~ a curve  
in the proposed public highway, and thence in an Easterly direc-  
tion to a point on Luke Street, a public highway in said Township  
of Croyle, the length of said proposed road being approximately  
eleven hundred and seventy-eight (1178) feet;

The exact distance of the beginning of such road ~~from~~ <sup>from</sup>  
the Northern boundary line of South Fork Borough is one hundred  
and eighty-three (183) feet from the interesection of said Wilson  
Street, in said Borough, a public thoroughfare therein, with Por-  
tage Avenue, a public thoroughfare in the Borough of South Fork,  
and the exæct distance of the Eastern terminus of said proposed  
road on Luke Street, in Croyle Township, a public thoroughfare,  
is six hundred and fifty (650) feet from Portage Avenue, in the  
Borough of South Fork, a public road which intersects said Luke  
Street.

Your petitioners therefore pray the Court to appoint  
proper persons to view and lay out the same according to law.

Joseph J. Timmons  
Joseph J. Timmons

Frank Holub

Peter Cordak

Walter Muchanby

Joseph Zodak

Paul Arburewicz

Konstanty Bidel

Teofil Bartkiewicz

Anton Friedrich

Anton Schundziel

Thos. Schmelzer

John Cordak

John Petrosch

Paul Melerski

Stanley Jachimowicz

John S. S. S. S. S.

John Dubrowsky

Andrzej Tomaszko

John Turchynsky

Rev. Elias Gajdos

or. cath. priest

Abt. G. G. G.

Commonwealth of Pennsylvania }  
County of Cambria }

Personally appeared before me, the undersig  
ned authority, Stanley Pachinovich  
who being duly sworn according to law, deposes and says that the  
statements contained in the within petition are true and correct  
to the best of his knowledge, information and belief.

A Stanley Pachinovich

Subscribed and sworn to before me  
this 13 day of March, 1915.

Alfred Schatzel  
My Commission Expires

NOT COMMISSIONED UNTIL 1923  
1917 1923

In re Road in the Township of  
Croyle, County of Cambria,  
and State of Pennsylvania

} In the Court of Quarter Sessions  
of Cambria County, Pennsylvania  
No. \_\_\_\_\_, June Sessions, 1915.

Notice to Supervisors.

To David Knepper, W. A. Reynolds, and George B. Skelley, of  
Croyle Township, Cambria County, Pennsylvania:-

You will please take notice that there will be a petition presented to the Court of Quarter Sessions of Cambria County, Pennsylvania, at Ebensburg, in said County, at 10 o'clock A. M., on Monday, the 15th day of March, 1915, asking the Court for the appointment of viewers to view and to lay out a proposed road in said Township of Croyle, to begin at the South Fork Borough Terminus of Wilson Street, and extending thence in a Northerly direction to a curve in the proposed public highway, and thence in an Easterly direction to a point on Luke Street, a public highway in said Township of Croyle, the length of said proposed road being approximately eleven hundred and seventh-eight (1188) feet; The exact distance of the beginning of such road at the Northern boundary line of South Fork Borough is one hundred and eighty-three (183) feet from the intersection of said Wilson Street in said Borough, a public thoroughfare therein, with Portage Avenue, a public thoroughfare in the Borough of South Fork, and the exact distance of the eastern terminus of said proposed road on Luke Street, in said Croyle Township, a public thoroughfare, is six hundred and fifty (650) feet from Portage Avenue, in the Borough of South Fork, a public road which intersects said Luke Street;

*George E. Wolfe*

Attorney for Petitioners.

And now, March 12th, 1915, service of the above stated notice

accepted.

S Geo B Kelley

S H G Knepker

S.

Supervisors of Croyle Township,

Cambria County, Pennsylvania.

*I hereby certify that on March 12-14-15, an exact copy of  
above notice was served on W. H. Reynolds. Geo. E. Hulse  
Atty for Detachments*

And now, March 15th, 1915, service of the above notice is  
hereby accepted.

Geo. E. Hulse

For -

Commissioners of Cambria County.

In the Court of Quarter Sessions  
of Clearfield County, Penna.,

At June Session, 1915  
No. 3 March Session 1915

True Petition of residents of  
Bryle, up to open road  
therein.

(Ind)

Now March 5, 1915, within  
bond approved.

ni

By the Court

Filed 15 March, 1915.

GEORGE E. WOLFE  
ATTORNEY AT LAW  
JOHNSTOWN, PA.

In re Road in the Township of  
Croyle, County of Cambria,  
and State of Pennsylvania.

} In the Court of Quarter Sessions  
of Cambria County, Pennsylvania  
No. \_\_\_\_\_, June Term, 1915.

Petition to Open Road.

B O N D .

Know All Men By These Presents, That we Walter

Mucharsky, and Stanley Yachumovich

both of the Township of Croyle, Cambria County, Pennsylvania, are held and firmly bound unto the County of Cambria, aforesaid, in the sum of Fifty (\$50.00) Dollars, lawful money of the United States, to be paid to the said County of Cambria, to which payment well and truly to be made, we bind ourselves, our heirs, executors and administrators, and every of them firmly by these presents.

Sealed and dated this 13 day of March, A. D., 1915.

Whereas, Walter Mucharsky and Stanley Yachumovich, have presented a petition to the Court of Quarter Sessions of Cambria County, Pennsylvania, praying for the appointment of viewers to view and locate the above-mentioned road beginning at the South Fork Borough terminus of Wilson Street and extending thence in a northerly direction to a curve in the proposed public highway, and thence in an easterly direction to a point on Luke Street, a public highway in said Croyle Township, the length of said proposed road being approximately 1178 feet; and Whereas, the said Court has appointed viewers for the purposes aforesaid;

Now The Condition Of This Obligation Is Such That if the above bounden Walter Mucharsky and Stanley Yachumovich, their heirs, executors or admin-



Walter Campbell (SEAL)  
A  
B. Stanley Jackson (SEAL)

in the presence of

Joseph Gliniski

Paul Marshall