

Cambria County pa. In a Court of General Quarter Sessions of the  
Peace held at Elmsburg for the County of Cambria on the 20th  
second day of October 1820. Present the Hon. the Judges and  
twenty three Jurors the Judges Chief. And the Qualifiers of diverse  
Inhabitants of Cambria. Whereas the said County of Cambria  
in said County. Having faith that the said County under great incon-  
-venience for want of a Public Road from the North East of Elms-  
burg. Where the said Road lately granted by the Legislature to continue  
the direction of said Road to the North East of Elmsburg and to  
continue as to intersect the Road leading from Elmsburg  
to the North East of Elmsburg. And the said County under great incon-  
-venience for want of a Public Road from the North East of Elms-  
burg. And praying the Court to appoint Jurors to view the  
said Road and to view the same according to Law. Whereupon the Court appointed  
the Hon. the Judges and the Hon. the Judges and the Hon. the Judges  
William C. McCreary, John Seaman, to view the ground of  
the said Road and if any of the Jurors agree that they  
ground and any of the Jurors agree that they  
is necessary for such Road they shall proceed to lay out the  
said Road according to the desire of the Jurors, as may be  
having respect to the best ground for said Road and the shortest  
distance in such manner as to do the least injury to private  
property and shall make report thereof to the next Court  
to be held at Elmsburg. And the Court doth order that the  
said Jurors shall make report thereof to the next Court to be held  
at Elmsburg. And the Court doth order that the said Jurors shall  
make report thereof to the next Court to be held at Elmsburg.  
And the Court doth order that the said Jurors shall make report  
thereof to the next Court to be held at Elmsburg.  
Witness the Hand of the Court at Elmsburg this 20th day of  
October 1820.

Attest: *[Signature]*  
John C. McCreary  
John Seaman



Order to Messrs

Jack from the

No 8 of 8 months

to Justice of the Peace

from Magistrate

Wills of Wards of the

Place

Deem them

St Paul

30 March 1828

Wm. H. B. B. B. B.

Wm. H. B. B. B. B.

Wm. H. B. B. B. B.

Wm. H. B. B. B. B.

Wm. H. B. B. B. B.

Wm. H. B. B. B. B.

Wm. H. B. B. B. B.

Wm. H. B. B. B. B.

Wm. H. B. B. B. B.

Wm. H. B. B. B. B.

Wm. H. B. B. B. B.

Wm. H. B. B. B. B.


Civil Court, at the Court of Quarter Sessions of the Peace held at  
 the County of Cambridge on the first day of October in  
 the year of our Lord one thousand eight hundred and twenty seven  
 in the Judges Hall on the petition of the several inhabitants of Cambridge  
 City of the County of Cambridge setting forth that they have under great difficulties  
 and inconvenience for want of a public road from Sellys Mills  
 in the County of Cambridge the nearest and best route to a point on  
 the Cambridge County line at the Summit level between the hills of  
 the Green Gap and the hills near the summit level a road from  
 the hills near the summit level leading from said Summit level  
 the hills near the summit level to the hills near the summit level  
 and praying the Court to appoint proper persons to  
 view and lay out the same according to law. Whereupon the  
 Court appointed for viewers Richard Allin, John Pearce  
 Joshua Parrish to view the ground for the said road and if  
 any five of them view the said ground and any five of the  
 actual viewers agree therein as evidence for such road they  
 shall proceed to lay out the same according to the desire of the  
 petitioners as may be having regard to the best ground for said  
 road and the shortest distance in such manner as to do the  
 least injury to private property and shall make report thereof  
 together with a plan and draft thereof and the courses and  
 distances expressed in words at length and not in figures  
 only and refer to the improvements through which it  
 may pass to the next Court of General Quarter Sessions  
 of the peace setting forth the names of those who may be  
 the same the viewers to be first sworn  
 Richard Allin, John Pearce, Joshua Parrish  
 Viewers

To the Honorable the Judges above named we  
 the under named subscribers having  
 met agreeable to the order of Court and  
 after being sworn as Law Officers having viewed said  
 and we do return the following County Road  
 for Public use beginning at Sellys Mill  
 thence north seventy three feet thirty five to an ash one  
 creek thence north eighty five feet forty eight perches to a creek  
 thence north eighty two feet forty two perches to a sugar thence  
 north twenty five feet twenty six perches to a sugar thence  
 north twenty nine feet fifty two perches through D. H. H. H.  
 improvement to a post thence north fifty four feet three  
 eight perches to a sugar thence north twenty five feet  
 twenty eight perches to a post thence north eighty two feet  
 fifty eight perches to a stump thence north twenty five feet  
 through Henry Hoop improvement to a dyke forty six perches  
 thence north twenty feet twenty perches to a sugar thence



Michael Mayer 1<sup>st</sup>  
Jama Parish - 1<sup>st</sup>

A draft of the Road leading from  
Lilas Mill to W. Country line on  
Allegheny Mountain, as Surveyed out  
by me Rich. McGuire  
in pursuance of the above Order



Wishes to receive  
a Road from

Upper Mills to the  
Lower Mills

County Line

A. J. Smith  
21st Jan 1828

3 July 1828  
of Road to be opened by

the direction of the  
Township of North

and the com-  
of the Act in relation to

be collected and returned  
by the direction of the

the opening of the Road  
in the present manner

And to the

Board of the

23 July 1828

1828



Cambridge County ss.

At a Court of Quarter Sessions of the Peace  
held at the Court House in the Borough  
of Chenaburg for the County of Cambridge on  
the first day of July in the year of our

S<sup>d</sup> 1801 one thousand eight hundred and  
twenty eight before the Judges thereof  
and the Petitioners of Viewers in habitants of  
Suzanneham Township in said County

Difficulties and inconvenience for want of a public  
Road to Caspers Williams Stevens Mill to intersect  
the new laid out road to the Clearfield County line  
and praying the Court to appoint proper persons to view  
the said Road according to Law, who upon  
the Court appointed David Sumnerwell John Platt John  
Pickland Esmerous Bender John Douglas James  
and Miss Pickland Junr. to view the ground for  
the said Road, and if any five of them view the said  
ground, and be any five of the said Viewers agree there  
be occasions for such Road they shall proceed to lay  
out the same agreeably to the desire of the Petitioners  
as may be having regard to the best ground for  
said Road and the shortest distance in such manner  
as to do the least injury to private property, and  
shall make report thereof stating particularly whether  
they Judge the same necessary, together with  
a Draft or plat thereof, and the course and  
distances expressed in words at length and not in  
figures only and reference to the improvements  
through which it may pass, to the next Court  
of General Quarter Sessions of the Peace, setting  
forth the names of those who may view the same  
the Viewers to be first Severs.

Attest Philip Mero  
Clerk



Agreeable to your Orders we the under  
Signers have viewed the Ground proposed <sup>and</sup> are  
of opinion that a publick Waggon Road  
is necessary - (being first sworn according  
to Law) Beginning at Wm Stephens Mill  
thence North thirty degrees west  
a Spruce South side to five

to a Birch North fifty  
west thirty two per to a Birch North twenty  
degrees East twenty four per to a White Pine  
thence North sixteen degrees west thirty eight  
per to a Maple North sixty degrees East thirty  
seven per to a Spruce North twenty degrees west  
thirty two per to a Chestnut oak North eighty  
one degrees west six per to a Dog-wood North  
forty degrees west sixty six per to a small  
White oak North fifty degrees west sixty  
per to a Chestnut North thirty five degrees west  
eighty per to a White oak North twenty  
three degrees west sixty five per to a Maple  
or White pine on the Clear-pole County line

Viewed & laid out Sept<sup>r</sup> the 26<sup>th</sup> 1828  
with the Draughtsmen Jo. James Clerk  
all in Surveyors  
Township ~~...~~  
Cambria Co.

Leahw Somerswell  
John Douglas  
John Jackson  
William McLean  
Emerius Bender

The viewers attendance  
two days each

1828  
October 15 1828

Dear Sir  
I have the honor to receive  
your letter of the 10th inst  
in relation to the  
County of Adams


31st Dec 1828

Yours truly  
James M. Smith

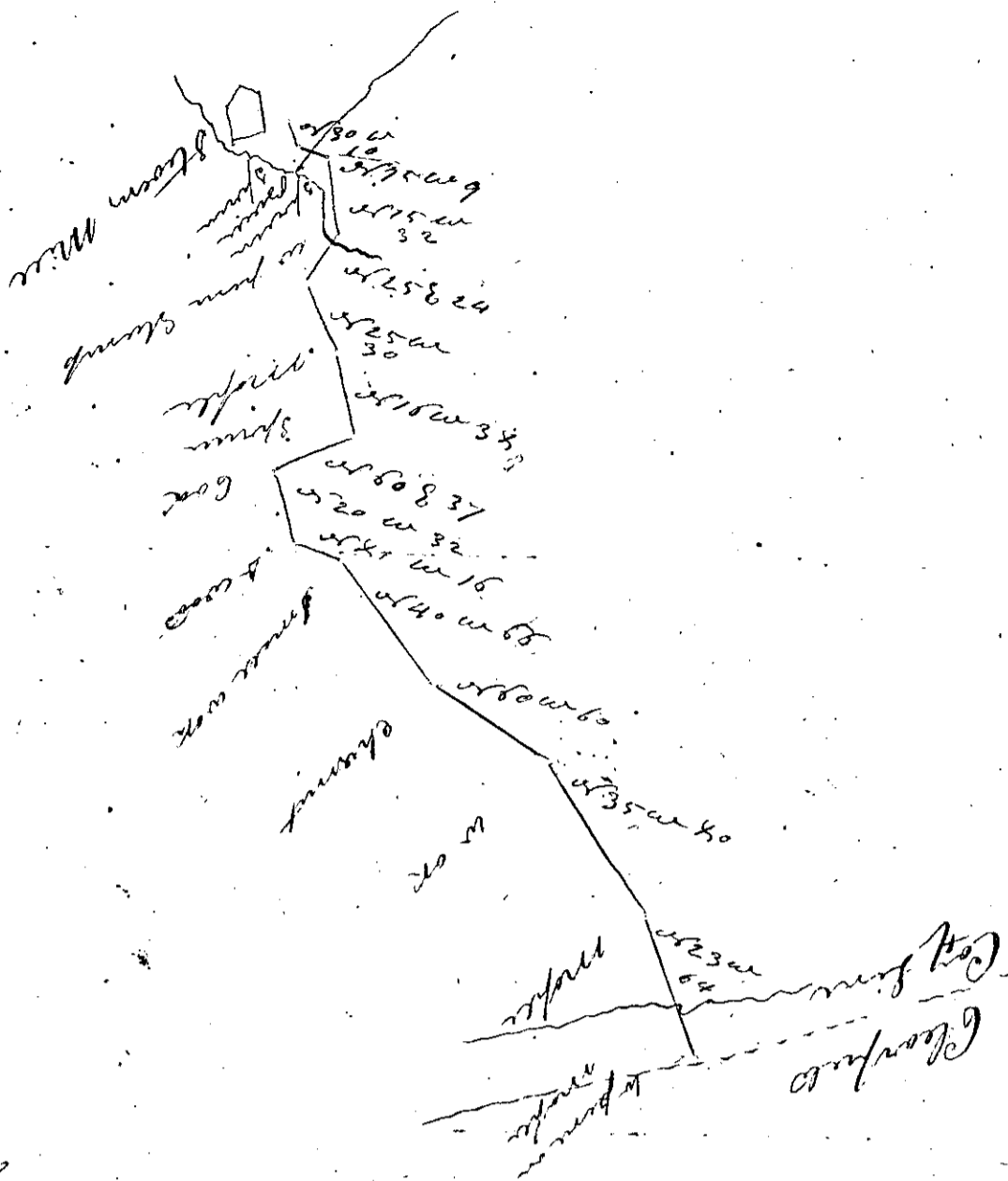
33 Federal  
New York

Received of  
James M. Smith  
33 Federal  
New York

For 1828



To the Honorable  
Judge of the Court  
at Cambridge




Draught of the above inset Report of a Road  
 in Surquehansh Township Carbon Co. Pa.  
 Sept 25<sup>th</sup> 1828  
 David Connerwell

Camden County

At a Court of Quarter Sessions of the Peace  
held at the Court House in the County  
of Cheshire on the first day of July  
in the year of our Lord One thousand  
Eight hundred and twenty eight. Before  
the Judges then of and the Petitioners of divers  
Inhabitants of Susquehanna Lower shire

in said County, setting forth that they labours under  
Great difficulties and inconvenience for want of a  
Publick Highway Road from Harro Stevens Hill to  
intersect the Susquehanna Road at or near the  
House of John W. Baum, and praying the Court  
to appoint proper persons to view and lay out the  
said according to Law, whereupon the Court  
Appoint for Viewers David Summerville, John Platt,  
John Wickland, Amosius Bender, John Douglas  
and William McKean Junr, to view the ground of  
said Road, and if any five of them view the said  
ground, and any four of the aforesaid Viewers agree there  
is occasion for such Road, they shall proceed to lay  
out the same agreeably to the desire of the Petitioners  
as may be having regard to the best ground for said  
Road and the shortest distance in such manner  
as to do the least injury to private property, and shall  
make report thereof, stating particularly whether  
they Judge the same necessary, together with a plan  
or draft thereof and the Course and distances expressed  
in words at length and set by figures, only, and  
reference to the Surveyment through which  
it may pass, to the next Court of General Quarter  
Sessions of the Peace, setting forth the names of those  
who may view the same - Viewers to be first sworn

Attest Philip Moore  
Clerk



In obedience to your Order, being  
first sworn have viewed the Ground  
& one of opinion that a Publick Wayfar  
Road is necessary & as such <sup>we report</sup> follow-

Beginning at Wm Sevens Mill Thence  
South thirty degrees west ten paces to a Spruce  
North 75 degrees west nine paces to a Birch  
South thirty three degrees west thirty eight paces  
to a Spruce South twenty five degrees west  
thirty paces to a Spruce west twenty two paces  
to a Maple North Eighty two degrees west forty  
eight paces to White pine South fifty ~~of degrees~~  
west sixteen paces to a White pine North forty  
degrees west forty eight paces to a Dead Oak  
South twenty degrees west thirty two paces to  
Dead Chestnut oak North fifty two degrees west  
fifty eight paces to a Chestnut South fifty three  
degrees west one hundred & forty eight paces to a  
Poplar west one hundred & forty seven paces  
to a White oak South twenty five degrees west  
sixty seven paces to a White Birch South fifty degrees  
west one hundred & eighty six paces to a Chestnut  
Oak South twenty eight degrees west forty  
two paces to a Chestnut North twenty eight degrees  
west fifty paces to a Dead Black oak South eighty  
eight degrees west twenty five paces to a White  
South fifty four degrees west fifty eight  
paces to the Snyghornish Road down the

27th of Sept 1828. To James Clatt  
Jas In Snyghornish  
Township Carver Co. David Somerville  
John Douglas  
The viewers attendance  
two days each  
John Hustler  
William McLean  
Americus Bender

June 11 1858

Order 1

of 1000

to the

of the

of the

of the

of the

of the

of the

of the

of the

of the

of the

of the

of the

of the

of the

of the

of the

of the

of the

To the Judges  
of Cambridge County  
Court





To the honourable the justices of the  
Court of Quarter Sessions of the Peace  
in and for Cambria County -

The petition of the subscribers  
Inhabitants of Clearfield Township  
in said County

Respectfully represents

that a road which has been  
reported to your honourable Court from  
Hugh Gallaghers Saw Mill to the Huntingdon  
County line, at the head of Swarts Gap  
will be of great benefit to  
the citizens of said Township - they therefore  
pray the Court to confirm said report -

and they will pray &c.

John Bacon

James Powell

David Krise

Richard Adams

John Dugan

Patrick May

David Watt

Patrick W. Glendon

Voluntine Krise

Dennis Danner

John Mott

M. M. Small

David Eric

Henry Krise

bet Adams Benjamin

John Derrick

Joseph Adams

Margh McJoy

John Krise

George Krise

Thomas Adams

Voluntine Brooks

Joseph Adams

James Adams

Joseph Adams

Amuel Danner

mar 16

Petition

for confirmation of  
a road from Hugh  
Galley's Saw Mill  
to the Huntington  
County line

From Galley's Mill  
To Huntington County  
line

To the Honorable the Justices of the Court  
of Quarter Sessions of the peace in & for  
the County of Cambridge at Newmarket  
September 1875

The petitioners of the Subscribers  
Inhabitants of said County  
Humbly Sheweth

That a bridge is much wanted, to be  
erected over Clearfield Creek, at the place  
where the public highway from Louisa  
in this County to Philadelphia in said  
County crosses said Creek in Clearfield  
Township, the ford there being frequently  
rendered impassible by means of ice & high  
waters & that the probable expense of erecting  
& completing said bridge will amount to

Twenty Dollars. The petitioners therefore  
humbly pray your Honors to give the petitioners  
in charge to the Grand Jurors of said County  
that such further order thereon may be  
had as to your Honors ~~with~~ <sup>with</sup> ~~the~~ <sup>sum</sup> ~~of~~ <sup>money</sup>  
agreeable to the act of Assembly in such  
manner & provided - & your petitioners will pray

Wm. Callahan

John Burt

John Adams

Wm. Magee

John Anderson

Peter Wilson

Francis Cooper

Wm. Gadd

Cambria County The Court of Quarter Sessions of the Peace held  
at Chambersburg for the County of Cambria on the  
thirtieth day of December in the year of our  
Lord one thousand eight hundred and twenty  
Eight Before the Judges thereof are the petitioners  
Inhabitants of Cambria's township in said  
County setting forth that they labor under  
great inconvenience for want of a publick

Road from the Road from Shinglers to Bedford at  
New where the same crosses Blamens Run, to intersect the  
Road leading from Middleburg to Chambersburg at or near  
the Bridge between William Spicers and Jacob Stulls  
and praying the Court to appoint proper persons to view  
and lay out the same according to law whereas the  
Court appointed for Viewers Peter Svergood, Christian Horner  
Esq. Peter Warner, John Berke Adams Green & Levy Roberts  
to view the ground for the said roads and if any of  
them think the same and any part of the actual viewing  
agrees there is occasion for such Roads they shall proceed  
to lay out the same agreeably to the desire of the Petitioners  
as may be having regard to the best ground  
for said Roads and the shortest distance in such manner  
as to do the least injury to private property and shall  
make report thereof stating particularly whether they  
think the same necessary together with a plan of  
the same and the Court do hereby direct the said Viewers  
in words at length and do not by figures or by any  
reference to their commissions through which it may appear to this  
next Court of General Quarter Sessions of the Peace holding  
forth the manner of whose view may view the same  
The Viewers to be first viewed & affirmed

Attest: Philip Norris Clerk of the Peace

December 21st 1828  
Delivered to Rebecca Child  
for Mr. Child's (Brother's) (Wife's)  
for Miss Child's (Sister's) (Wife's)  
to the Rev. Mr. Child's (Wife's)  
Office (Sharon) N. H.

31 March 1829 Recd

*[Signature]*

For 1828 by *[Signature]*

Cambria County

To the Honorable the Judges above named  
We the persons appointed by the above order of Court  
to view & lay out the Road therein mentioned  
after being all first affirmed do report that  
in pursuance of said order we have viewed  
said out & do Return the following Road for  
private use by Beginning at the Bridge on  
the Road leading from Shade Run to Ebensburg  
thence North fifty eight degrees West nine perches to a  
Spruce thence North twenty six degrees West fourteen  
perches to a Spruce thence North forty eight degrees  
West forty six perches to a Birch North seventy eight  
degrees West nineteen perches to a Spruce North  
eighty two degrees West thirty three perches to a Beach  
thence North sixty four degrees West thirty perches to a  
Birch thence North fifty degrees West twenty six per-  
ches to a Spruce North eighty two degrees West ten per-  
ches to a Birch North fifty nine degrees twenty three  
perches to a Spruce North seventy five degrees East  
twenty eight perches past Shucks falling Mill  
to a Spruce North fifty two degrees East forty four  
perches past Shermers saw Mill to a Sugar tree  
North seventy two degrees East twenty six perches to  
Rock North sixty one degrees West twenty perches to  
a Beach South eighty six degrees West two hundred  
& six perches to a Beach South seventy degrees West  
fifty three perches to a Sycamore thence South eighty five  
degrees West twenty perches to a Beach North eighty





thence South Eighty Six degrees East one Hundred & seventy  
six perches to a Sugar thence South Seventy seven degrees  
West Sixty two perches to the Bedford Road near Solor  
-snow Run making two miles & a half & forty two perches  
a plot or Draught whereof is hereunto annexed Witness  
our hands this twenty fourth day of March 1829

Peter Loversgood  
Christian Honig  
John Berkey  
Adam Coburn  
Levi Roberts

Edward Muller  
John Meloy  
John Gartner  
Joseph Tierney  
Jacob Jels  
Jacob Maguire  
Michael McQuinn  
Thomas Ryan  
Samuel Carney  
Washington Douglass  
Eugene Sullivan  
John Fallon  
James Maloney  
Peter Christy  
Malcolm Macmillan  
Thomas Kelly  
James, Duane, Stark  
Hugh McMillan  
Samuel Slick  
Joseph Glass  
Cashman  
John Madan  
John Nagle  
James Moore

Hugh McConnell  
John DeLozier  
Lease Womersley  
Andrew Anderson  
John Dealan  
Dennis Lugin  
Wm Weakland  
Francis McConnel  
William Deaton  
John Douglass Jr  
Charles Bradley  
Tas Moore  
Houston Moore  
W R Shook  
John Glasgout  
John Noble  
David Cree  
Benjamin Beech  
John Linn  
Samuel McLay  
James Gallaher  
Wm Gallaher  
John Douglass  
Joseph McGowan  
John Reef  
Edwin Waters  
Peter McLay  
John Evans

David H Roberts  
Lieut. Surgeon

Griffith Griffiths  
James McKenny  
David Stoddard  
Samuel Lemon  
C. McDonald  
Hugh H. Gray

Mrs. J. Gibbins  
John H. H. H.  
William Douglass  
Walter Elder

John Dougherty  
JAMES WILSON  
Arnot Downing  
David J. J.  
Arthur M. Cornell



Peter for 00  
Bridge accout  
The Clearfield  
Crest

to the Court

The Judges of the Court of D. D. for the  
County of Lancaster, in the Commonwealth of Pennsylvania

The undersigned Citizens of Lancaster County  
respectfully represent <sup>unto</sup> that whereas, they labour under many, and  
very serious disadvantages, from the want of a bridge over the  
Clearfield Creek, which the post road, from Ebensburg to Philips-  
burg, crosses said creek. The state of the creek being very frequently  
such, from high waters, and ice, as to obstruct the passage of  
the mail and persons travelling. Your Petitioners therefore pray  
that an appropriation be made, for the construction of a good and  
humane bridge over said creek, at or near the place above men-  
tioned, and they would further state that from the best estimates to  
be obtained, the cost of such a bridge, would not exceed the sum  
of three hundred and fifty dollars.

And we as in duty bound will pray &c.

George Linn  
Callacshamches  
John Glasgow  
George Gallatin  
James Magrath Junr  
Thomas Adams  
Walter Eldon  
John Sage  
Peter Dougherty

John Witt  
David Cree  
Joseph Adams

11 11

Robert J. M.  
William J. Collins  
John Ross  
George Glass  
Joseph Glass  
J. J. Lemaire  
John H. Hanson

Geo. Beckel  
Amram Wood  
James J. Gallaher  
Bingus Hill  
Peter Adams



1828  
Potions for  
a cheap and  
clean filio book.

Columbia County

Personally came before me the subscribers  
one of the commissioners of the Justices of the peace  
of Benning County all the above named views  
and was duly affirmed before they began to view the  
above mentioned road this 24 March 1829

J. G. Hager J. P.

Henry Dine

Andrew Long

Richard Adams

Hugh Gallagher

William Powell

Baugman Paas

Amos Gibb

John Ince

Cambria County

A Court of General quarter Sessions  
 of the peace held at Shenandoah for the  
 County of Cambria on the fourth day of  
 January A.D. one thousand eight hundred  
 and thirty one. Before the Honorable  
 John Young Esq. President of our said  
 Court and his associate Judges of the same. On the  
 Petition of Amateurs of the inhabitants of Allegheny  
 Township and parts adjacent setting forth that they  
 labor under great inconvenience for want of a public  
 road in the township of Allegheny in said County of  
 Cambria commencing on the Clearfield Road between  
 John Meloy & John Douglas as the dry gap road  
 and Drury the Honorable Court to appoint Viewers  
 to view the same and lay out the same according  
 to law. Whereupon the Court appointed David Dicks  
 Peter McFarmer Joseph Magee Richard McGinn  
 & William Todd to view the ground  
 for said road and if any two of them view the same  
 and four of the actual Viewers agree that there is  
 occasion for such road they shall proceed to lay  
 out the same as most agreeable to the desire of said  
 Amateurs and in due respect to the best  
 interests of the County.