

1859.

July 21st.

Section for Runway Road
leading from a point on the
Crews bridge of Rowntown road
between E. Kirkat's & James Galt's
land, to a point on said road
near the corner of Rowland Davis.

July 18th 1859

James

Richard Hughes

Americus Alexander

John Cochran

Wm Baker

David Galt

Peter Walker

Wm

McDonald

To the Honorable the Judges within named
We the persons appointed by the within order of
Court to view and lay out the Road therein
mentioned after being first duly sworn
do report that in pursuance of said order we
have viewed and laid out ~~for~~ and do return
for public use the following Road to wit
Beginning at the white Schoolhouse mentioned in the
order thence by line of Jacob and John Beavers South
seventy six perches thence through Jacob weavers farm
south fifty five Degrees west twenty perches thence south
one Degree west forty perches thence south thirteen and
a half Degrees west thirty eight perches thence south
nine Degrees west twenty perches thence south seventeen
Degrees East twenty seven ~~degrees~~ perches to a post at Miss
Beavers thence south fifteen Degrees west twenty two perches
thence south twenty and a half Degrees west twenty perches
thence south fifty one Degrees East thirty perches thence
south thirty eight Degrees East thirty four perches thence south
sixty seven Degrees East ninety two perches to a spruce thence south
thirty four Degrees East one hundred and fifty five perches to a
spruce thence south fifty Degrees East eighteen perches thence south
seventy one Degrees East sixty six perches thence South eighty eight
Degrees East forty eight perches thence south sixty two Degrees
East seventy six perches thence south forty seven Degrees East
forty two perches thence south twenty six Degrees East twenty two
perches thence south forty four Degrees East sixteen perches thence
south thirty five Degrees East fifty eight perches thence south
thirty four perches thence south five Degrees East fifteen perches
thence south thirty and a half Degrees East twenty two perches
thence south fourteen Degrees East fifty three perches to a Beech
thence south twenty five Degrees East twenty perches thence south
five Degrees East eight perches thence south twenty seven and a half
Degrees west eighteen perches thence south forty one ^{degrees} west

Twenty perches to Ed Spruce & near Isaac Blummers Mill thence south
fifty Degrees west sixteen perches thence south three and a half
Degrees west thirteen perches to a Birch thence south one and a half
Degrees East thirty six perches to a Beech thence south seventeen Degrees
East fifty six perches thence south six Degrees East sixty perches
thence south twenty one and a half East sixty three perches
thence south twelve and a half west thirty five perches to a Beech
thence south thirty and a half Degrees west thirty five perches
thence south three Degrees west thirty four perches ^{to a} Beech
thence south thirty Degrees west seventy two perches thence
south ten Degrees west twenty six perches thence south thirty
six perches thence south twenty nine Degrees East twenty four
perches to a post near John R. Crown thence by line of his farm
south one hundred and eight perches thence south fifty
eight Degrees East twenty five perches thence North eighty
seven and a half Degrees East twenty perches thence south
seventy eight and a half Degrees East nine perches thence south
sixty four and a half Degrees East sixteen perches thence south
one ^{degree} west fifty two perches thence south eleven and a half Degrees
East thirty perches to a Beech thence south three ~~west~~ Degrees
west sixteen perches to a post thence south five and a ^{half} Degrees west
fifty six perches to a Spruce thence south one ~~west~~ Degree west sixty
perches thence south forty four Degrees East thirty six perches
to a Birch thence south fifty and a half Degrees East thirty eight perches
thence south thirty three Degrees East thirty four perches thence south
twenty four and a half Degrees East thirty two perches thence south fifty
Degrees East thirty eight perches thence south sixty five Degrees East
fifty eight perches thence south forty one and a half Degrees East thirty six perches
thence south thirty Degrees East thirty perches thence south forty four Degrees
East twenty seven perches to a post on County line on the farm of
George King Esq Making in all two thousand four
four hundred and thirty six perches

Ed Draft whereof is hereunto annexed

Witness our hands the 26th Day of June A.D. 1842

Wria Enigh 3 Day

Thos. McConnell 4 ..

Erns Ellis 3 --

Baron Com 3

James McLaugh 3 --

John McLaugh 3 --

Wria Enigh


Thos. McConnell

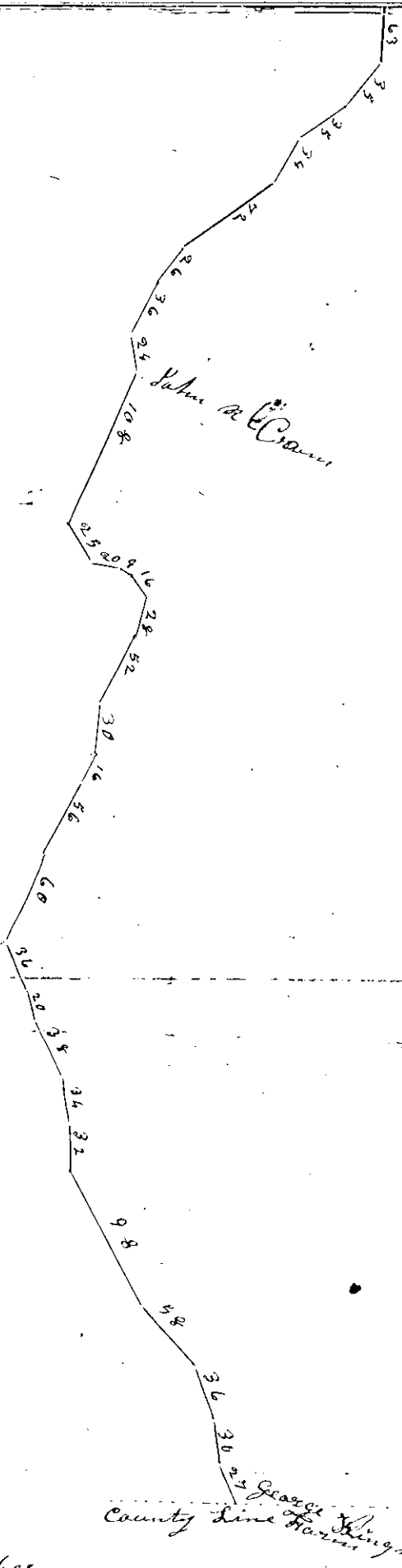
Erns Ellis

Baron Com

James McLaugh

John McLaugh





John A. Crann

George Kings
County Line Farms

2 4 36 perches

7 1/2 Miles 8 36 perches

Cambria County Pa.

At a Court of Quarter Sessions of the Peace of the County of Cambria held at Ebensburg in & for the said County on the seventh day of September, 1852, before Honorable George Taylor, and his Associates, Judges of the same Court.

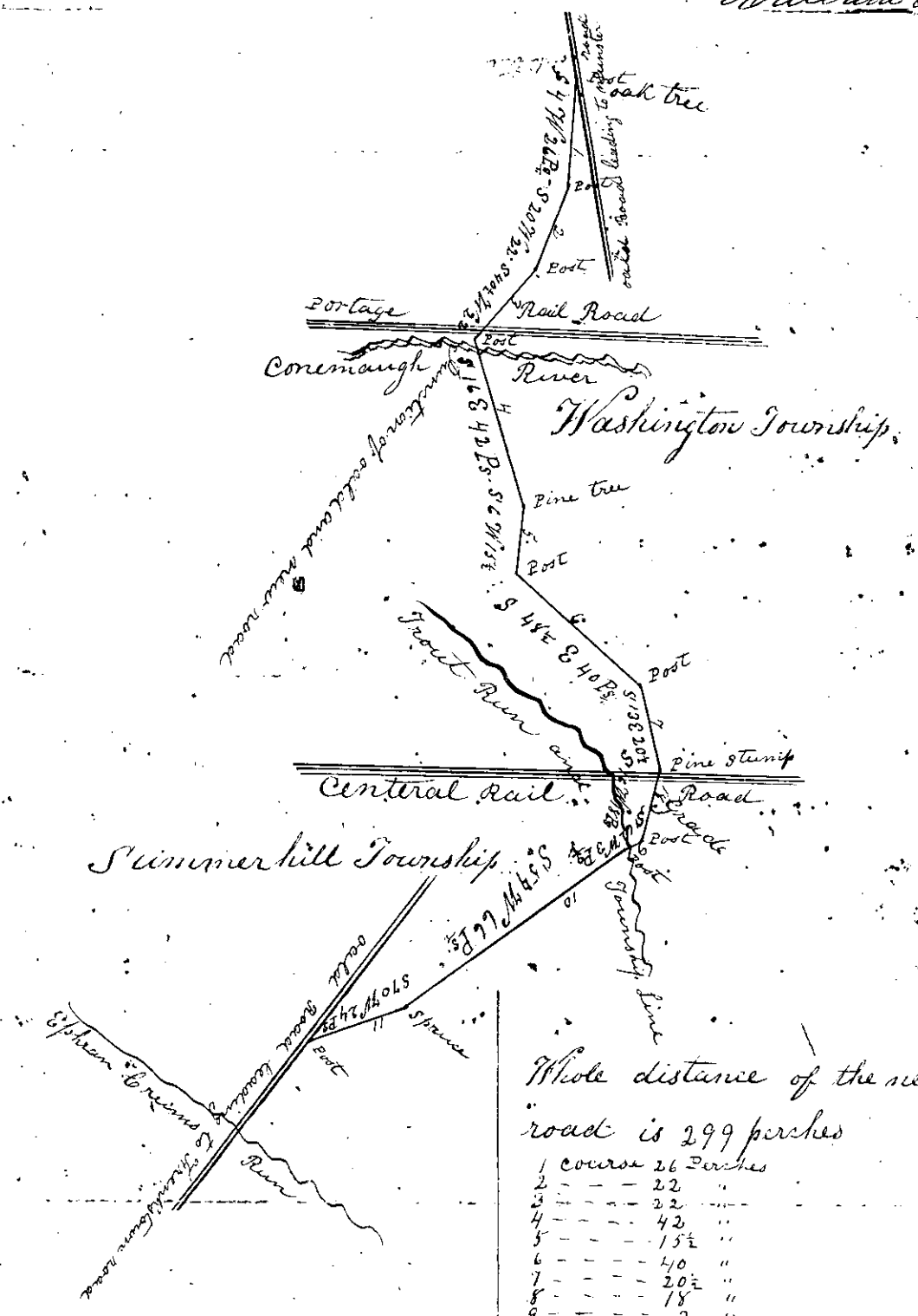
Upon the Petition of divers inhabitants of the Townships of Washington and Summerville in said County, stating, That that part of the Public Road leading from the Jefferson and Munster road to the Frankstown Road, lying between the following points, owing to the construction of the new Portage & Central Penna. Rail Roads, has become useless & impassible, VIZ: Beginning at a point at or near the mouth of the lane between Austin Thompson & Daniel O'Kelly and ending at a point on said road at or near a bridge over Ephraim Crum's run, South of the Penna. Rail Road; and therefore praying the Court to appoint suitable persons to view & lay out a new road, between the above points with power to vacate the present road according to law. The Court upon due consideration had of the premises do appoint, Thomas McConnell Esq. Isaac Wike, William Murray, John M. Gough, George Settemeyn & Thomas Monahan, to view the road in said petition prayed to be vacated, and to consider and judge whether it has become useless, inconvenient & burdensome, and if they or any two of them view said road, and any four of them agree that the same is become useless, inconvenient and burdensome, as aforesaid, then to make report accordingly to the next Court; And proceed to lay out a new road, as agreeable to the desire of the Petitioners as may be, having respect to the best ground for a road and the shortest distance, and in such a manner as to do the least injury to private property, and that they make report of their proceedings to the next Court of Quarter Sessions to be held in the said County, together with a plot or draft thereof and the courses and distances and reference to the improvements thereto which it may pass.

By the Court
R. G. Robinson, Clerk.

Return of road and report of viewers

To the Honourable the Judges within named
we the persons appointed or five of us, by the within order
of court to view and lay out the road there in
mentioned having first been Duly sworn according to
law. Do report, that in pursuance of the said
order we have viewed laid out and returned for public
use the following road viz. Beginning at a post
on the road near the mouth of the lane between Austin
Thompsons & Daniel O Skelly; about twenty five feet above
a large red oak tree ~~thence~~ first course south four
Degrees West twenty six perches to a post, thence south twenty
Degrees West twenty two perches to a post, thence South forty and a half
Degrees West twenty two perches to a post on the bank between
the portage rail road and the Conemaugh river. thence south
sixteen degrees East forty two perches to a large pine tree
thence south six degrees West fifteen and a half perches to a post
thence south forty Eight and a half Degrees East forty perches to
a post, thence south thirteen degrees East twenty and a half perches to pine
stump close to the Penna central rail road. thence south sixteen degrees
West eighteen perches to a post close to Trout run the line between the
Townships of summerhill & Washington, thence south sixty two West three perches
to a post, thence south fifty four degrees West sixty six perches to a
Spruce thence south seventy degrees West twenty four perches to the
road about three hundred feet north of the bridge over Ephram Crums
run aluded to in the within order. making in all two hundred and
ninety nine perches, the said road between the points
already aluded to is in our opinion useless inconvenient and
burthensome a draft of the new road is hereunto
annexed Witness our hands ~~and seals~~ the 4th day of December
A.D. 1852

John McCoy Surveyor 2 Days
Thomas Monahan 2 Days
Geo. Setlemayer 2 Days
Jesse Smith 2 Days
William Howard 2 Days



Whole distance of the new road is 299 perches

1	course	26	Perches
2	-	22	"
3	-	22	"
4	-	42	"
5	-	15 1/2	"
6	-	40	"
7	-	20 1/2	"
8	-	18	"
9	-	3	"
10	-	66	"
11	-	24	"

299 Perches

1832

Order to receive & receipt
part of wood in Washington
Town & Summerhill Amherst

Blaine

Thomas M. Connelly
Jesse Wells
William Henry
Abraham Wright
George Dittmeyer &
Thomas Woodman

11th Dec. 1832, and, about
a part of the same
to the ground which
by ~~the~~ *the*

11th March 1833 confirmed
By H. B. B. B.

Per J. B. B.

Cambria County ss.

At a Court of Quarter Sessions of the Peace held at Ebensburg, in & for said County, on Wednesday the eighth day of September last, before the Honorable the Judges of the same Court:

~~On~~ Petition of divers inhabitants of Allegheny Township, in said County, setting forth that a Public Road has long since been laid out from Carristown to Loretto, that part of said road beginning on the land of Benjamin Wertner, and ending at or near the house of Peter Eckmrod is now become useless, inconvenient and burdensome to the inhabitants thereabouts, and praying the Court that said road may be vacated and supplied between the above described points. The Court upon due consideration had of the premises do order and appoint Richd. J. Proudfoot, John P. Urban, John Litter, Michael Briskell & Joseph Richter to view the ground proposed for said road to be vacated, and to consider whether it has become useless, inconvenient and burdensome, and if they, or any five of them view the said road, and any four of the said actual viewers agree that the same is become useless, inconvenient & burdensome, as aforesaid, then proceed to supply the same, as agreeable to the prayer of the Petitioners as the case may be, having respect to the best ground for a road & the shortest distance, and in such manner as to do the least injury to private property, and that they make report of their proceedings to the next Court of Quarter Sessions to be held for the said County, together with a plot or draft thereof and the courses and distances, and references to the improvements through which it may pass.

By the Court

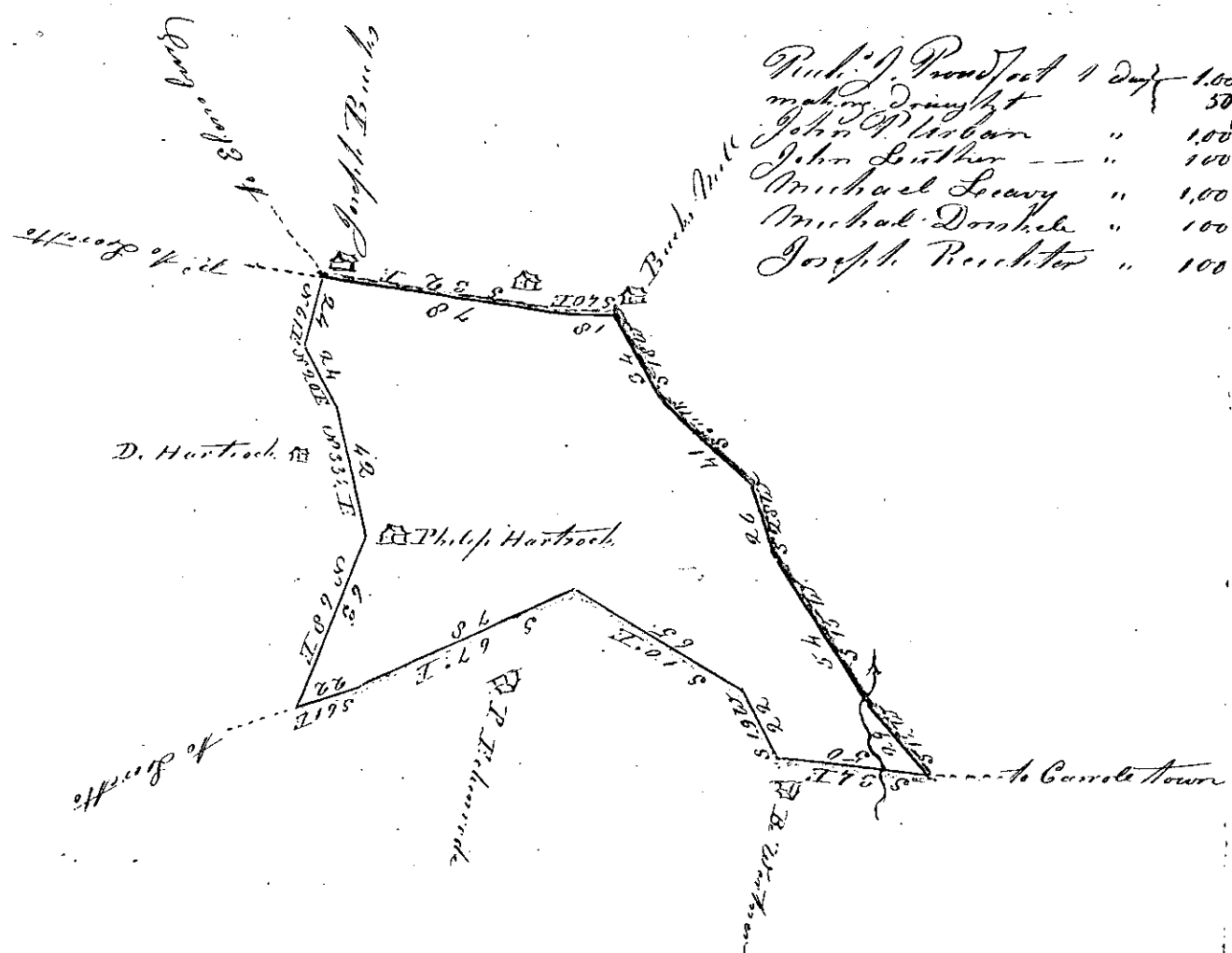
R. G. Johnston, Clerk

We the undersigned Viewers appointed by the above order of Court - do report - that in pursuance of said order we have viewed - (being first sworn) and do consider the following to be useless inconvenient and burthenome and vacate it accordingly - to wit - beginning at the intersection of said road with the new Sporetto road near the house of Benjamin Westover thence South thirty four deg East fifty perches thence South nineteen deg West twenty two perches thence South ten deg East sixty five perches thence South sixty seven deg East seventy eight perches thence South sixty one deg East twenty two perches to a point on a road ^{leading} from Charles Bradley to Eberisburg - which road connects said road hereby vacated with a road more recently opened leading from Carroll town to Sporetto - which road we have hereby adopted to supply the aforesaid road hereby vacated - to wit - beginning at the first named point of intersection - thence South one and a half deg West twenty nine perches thence South fifteen deg West fifty four perches thence South twenty eight deg West twenty six perches thence South forty one perches thence South eighteen deg West thirty four perches thence South forty deg East eighteen perches thence South thirty two deg East seventy eight perches to road before mentioned leading from Charles Bradley's to Eberisburg - which road is hereby adopted as the connecting link to said roads - viz - North sixty one deg East twenty four perches thence North twenty deg East twenty four perches thence North thirty three and a half deg East forty two perches thence North sixty eight deg East sixty three perches to intersection of said road hereby vacated - a plot or draught of which is herewith annexed

Witness our hands this nineteenth day of November
A.D. 1832

Rich^d. J. Proudfoot
John P. Urban
John Spitzer

Michael Leavy
Michael Drushel
Joseph R. R. R.



Publ ^y Road out 1 day	1.00
making Dringht	50
John P. Lisbarn	1.00
John Luther	1.00
Michael Leavy	1.00
Michael Donohile	1.00
Joseph. Reichter	1.00

Note the part shaded yellow Road vacated
 the part shaded green a new Road to Loretto
 to supply the same (now open and in use)
 the part unshaded Road from Cha Bradley, to P.^y leading
 to Ebenezer - making the connection between Roads

1852

Order to vacate & supply
part of the road leading
from Carrolltown to Lovetts

Review

- Richd. S. Mudfoot Esq.
- John B. Urban Esq
- John Luther
- Michael Sluery Esq
- Michael Driskill
- Joseph Ruckter

11th Dec. 1852 read & approved & sent to the
Council of the Board of
Public Works

By the Board
11th March 1853 Confirmed
By the Court

Dec 11 75 Paid

At a Court of General Quarter Sessions of the Peace,
of the County of Cambria held at Ebeus-
burg in & for the said County, on Saturday the
10th day of April, A.D. 1852, before the Hon-
orable the Judges of the same Court.

Upon the Petition of Rev. Peter H. Senke
of the Township of Carroll in the said
County, setting forth that he labors under great in-
convenience for want of a private road to lead from
a point on the public road lately laid out from Car-
rolltown to the public road leading from Luther
Settlement to the Indiana County line on the land
of William M. Cambie, to the lands owned by the
said Petitioner, a distance of about one mile
from the point first indicated: and therefore
praying the Court to appoint proper persons to view
and lay out the same according to law: The
Court upon due consideration had of the premises
do order and appoint Richard S. Proctor, Emerius
Bender, Jos. Kersch, Jos. Sancy, John P. Urbaw, & Peter White
to view the ground proposed for the said road, & if
they or any five of them view the same, and any
four of the actual viewers agree that there is occasion
for such a road, they shall proceed to lay out the
same, as agreeable to the desire of the Petitioner as
may be, having respect to the best ground for a road
and the shortest distance, and in such a manner
as to do the least injury to private property, and that
they make report of their proceedings to the next
Court of Quarter Sessions to be held in and for said
County, stating particularly whether they judge the
same necessary for a Public or private road, together
with a plat or draft thereof and the courses and
distances, and references to the improvements ther-
which it may pass.

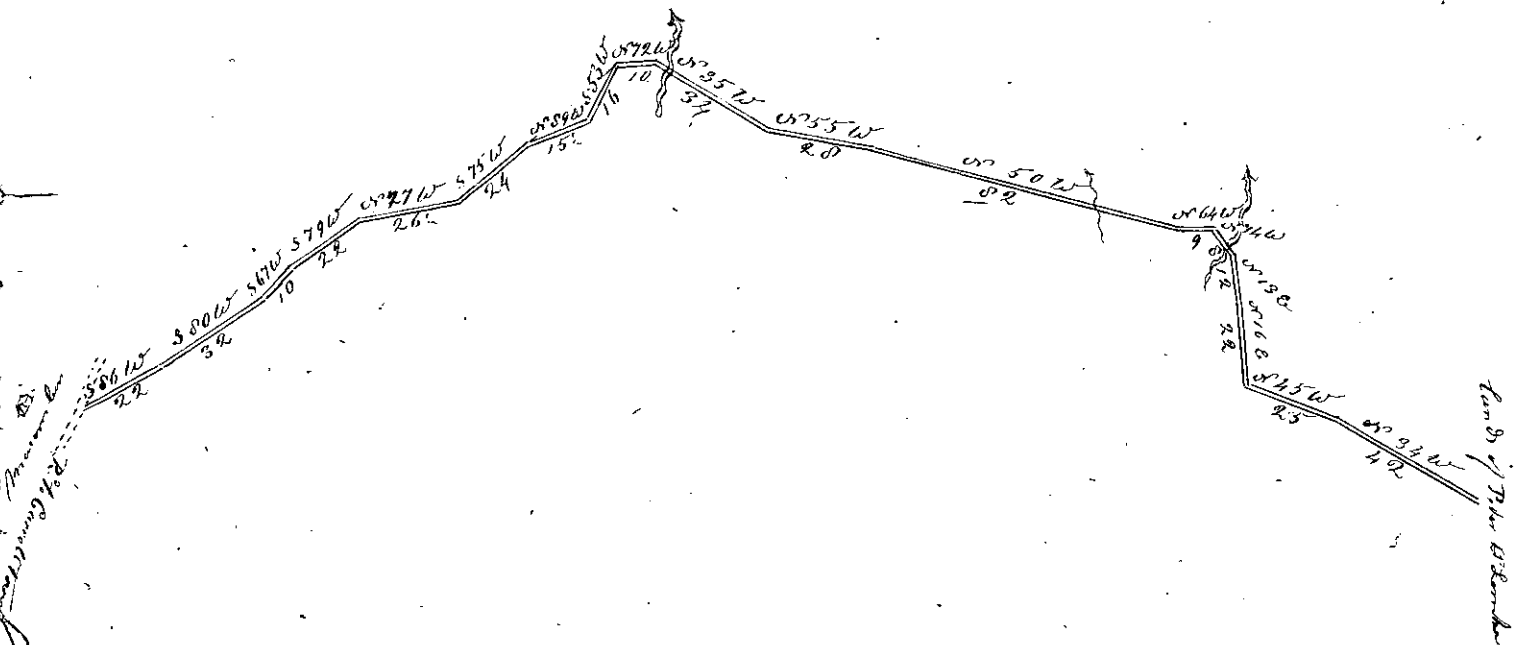
By the Court

R. S. Johnston, Clerk.

We the undersigned, Viewers appointed by the above order of Court do report that in pursuance of said order (having been first sworn) have viewed laid out and do return as a private road the following - to wit - beginning at a post on the road leading from Carroll town to the Jordan road - at the farm of Wm. MacCombe - thence South eighty six Deg' West twenty two perches thence South eighty Deg' West thirty two perches thence South sixty seven Deg' West ten perches thence South seventy nine Deg' West twenty two perches thence North seventy seven Deg' West twenty six and a half perches thence South seventy five Deg' West twenty four perches thence North eighty nine Deg' West fifteen and a half perches thence South fifty three Deg' West sixteen perches thence North seventy two Deg' West ten perches thence North thirty five Deg' West thirty four perches thence North fifty five Deg' West twenty eight perches thence North fifty Deg' West eighty two perches thence North sixty four Deg' West nine perches thence North fourteen Deg' West eight perches thence North thirteen Deg' East twelve perches thence North sixteen Deg' East twenty two perches thence North forty five Deg' West twenty five perches thence North ~~thirty~~ ^{thirty} four Deg' West forty two perches to a post on land of New Peter M. Lambke - a plot or draught of which is hereunto annexed - Witness our hands this 11th Day of June 1852

Rick J. Proudfoot
 Emericus Bender
 Joseph Hensch

Joseph Lancy
 John P. Urban



1832

Order to view they out
a road in Bennett
Township

Heard

News

A. J. Brantford

E. Rindley

Dr. Stock

Dr. Lacey

John P. Urban

Allen White

7th Sept. 1852, size of
on the 6th of June 25th
and, 7th of June 25th
again of the public by 2000

14th Nov. 1852, copy
by 1000

Cambridge County, N. S.

At a Court of Quarts Sessions of the Peace
held at Ekurong, in & for said County, on
the Eighth day of January A. 1832, before
Honorable George Taylor President, and
Harrison Kirkland & Edwin Roberts Esquires
Associates of the said Court:

Upon the petition of divers inhabitants of Jackson Township
in said County, setting forth that they labor under great incon-
venience for want of a road or highway to lead from Martin
Rages to Samuel Goughrims' Dist Mill, and therefore praying
the Court to appoint proper persons to view and lay out the road
according to law: The Court upon due consideration had of the
premises do order & appoint, Stephen Lloyd, John Goughrims,
Paul Dishing, Joel Simons, Thomas Jones, & John Dodson to view
the ground proposed for said road, and if they or any
five of them view the said road, and any four of the
actual viewers agree that there is occasion for such road,
they shall proceed to lay out the same, as agreeable to the
desire of the petitioners as may be, having respect to the
best ground for a road & the shortest distance, and in such
manner as to do the least injury to private property, and
that they make report of their proceedings to the next Court
of Quarts Sessions to be held for the said County, stating
particularly whether they judge the same to be necessary
for a public or private road, together with a plot thereof
and the courses and distances, and reference to the im-
provements through which it may pass.

By the Court

A. J. Johnston Clerk

To the Honorable Judges above named, He Stephen Lloyd, John Gouphour, Fred-
rick Dishang, Dr. Joel Simons, & John Hodson, after being duly sworn & affirmed, do
report that we have viewed the ground for the above mentioned road & laid out, and
return the following courses & distances for public use viz Begin at the G. Mill
of said Samuel Gouphour thence South thirty four Degrees East eighteen perches to Post.
North four west thirty four perches to Post. North forty six ^{East} eight perches Post.
North sixty west forty perches to a Post. North thirty seven west twenty four perches
to Post. North sixty seven west eight perches to a Spruce. North twenty west, eight
perches to Post. North forty four west eleven perches to Beech. North fifteen west eight
perches to Post. North thirty two west ten perches to a Post. North twenty four west
fourteen perches to Post. North ~~thirteen~~ ^{thirteen} west twenty perches to Post. North forty seven
& half west thirty perches to Post. North fifty two west eighteen perches to Spruce.
North thirty seven west ~~thirty~~ ^{thirty} two perches to Post. North twenty nine west nine
perches to Post. North thirty six & half west twenty perches to a Post.
North twenty six East twelve perches to Sarnwood. North forty seven west forty five
perches to Post. North fifty four west thirty six perches to Post. North ten west
~~twenty~~ ^{twenty} two perches to Post. North eighty four west twenty three perches to Beech.
South seventy five west ~~thirty~~ ^{thirty} four perches to stump. North eighty five west forty
four perches to Benchoof's Road near Schoolhouse. By the same North seven
west ~~thirty~~ ^{thirty} perches. North twelve west forty perches. North five west
eighteen perches. North twenty eight west fourteen perches. North seven west
thirty four perches to Post. then left said road North forty seven west thirty
six perches to Post. North three west sixteen perches to Post. North six East eight
perches to Beech. North twenty five East ten perches to Beech. North fifty
one west six perches to Beech. South sixty west twenty perches to large spruce.
North eighty west twenty three perches to Post & over Laurel run. North five west
ten perches to Post. South sixty nine west eighteen perches to Post. South sixty west
six perches to Post. South forty nine west thirty four perches to Post oak. South twenty
three west ten perches Post. North sixty six west twenty two perches to Pop. North
forty two & half west forty seven perches to Post. North twelve west fifty perches to Post.
North sixty one west twenty perches to Post. South eighty seven west seventeen perches
to Post. North forty west seven perches to Post. North eighty eight west seventeen perches
to Post. North sixty seven west twenty four perches to Post. North thirty west
eighteen perches to Post. North seventy eight west twenty four perches to Post. North
North fourteen west sixty three perches to Post. North sixty one & half west eight to
Red oak. North ten west twelve perches to s. Map. South eight west forty
perches to Pop. North forty two west eighteen perches to Post.

Perches to East. North forty two west eighteen perches to East.

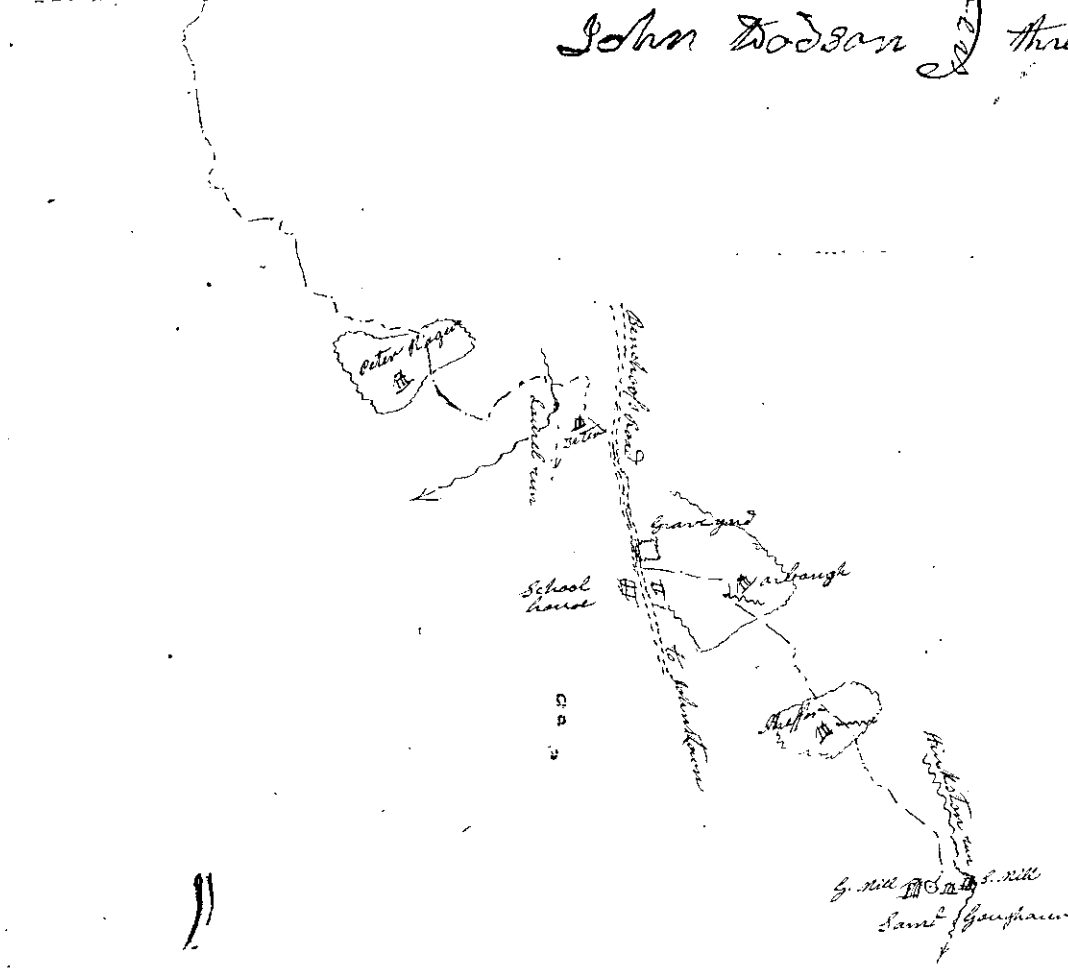
North twenty seven west twenty perches to East. North seventy three and a half west eleven perches to East. North eighteen west four perches to Locust. North twenty East eleven perches to East. North six perches to East. North twenty nine and a half west five perches to East. North ten west fifty four perches to Rock out. North two west twenty perches to ch^c. North twenty four west twenty three perches to East. North three East twelve perches to East. North forty two East twenty seven perches to w. oak. And North nineteen degrees East twenty perches to Turnpike about ten perches west of Martin Bagers House.

It is to be understood, the Petitioners or those interested in the road, are to clear all the timber including ^{the} logs off of the said road to breadth of fifteen or twenty feet, and where ever any digging is to be done the timber must be gaubed off of the upper half of the road that is required to be dug, before the Supervisor will be required to do any work there on.

Witness our hands the thirty first day of March Ad eighteen hundred and fifty two

Stephen [unclear]	four days & half	4 1/2
John Goughan	three days	3
Fredrick Dishang	two days	2
Joel Simons	three "	3
John Dodson	three "	3

Turnpike Martin Bager





Public
 to Thursday out
 a Public Road from
 Water Paper to
 Samuel Stephens
 West Hill

10th April, 1852 with
 under the ground
 by the Govt.

Spence (March), 1852

7th Sept, 1852, and
 present copy of
~~March 1852~~
 by the Govt

11th Decr. 1852, and
 abstract by the Govt
 12 Apr. 1852. West Hill

45 Paid

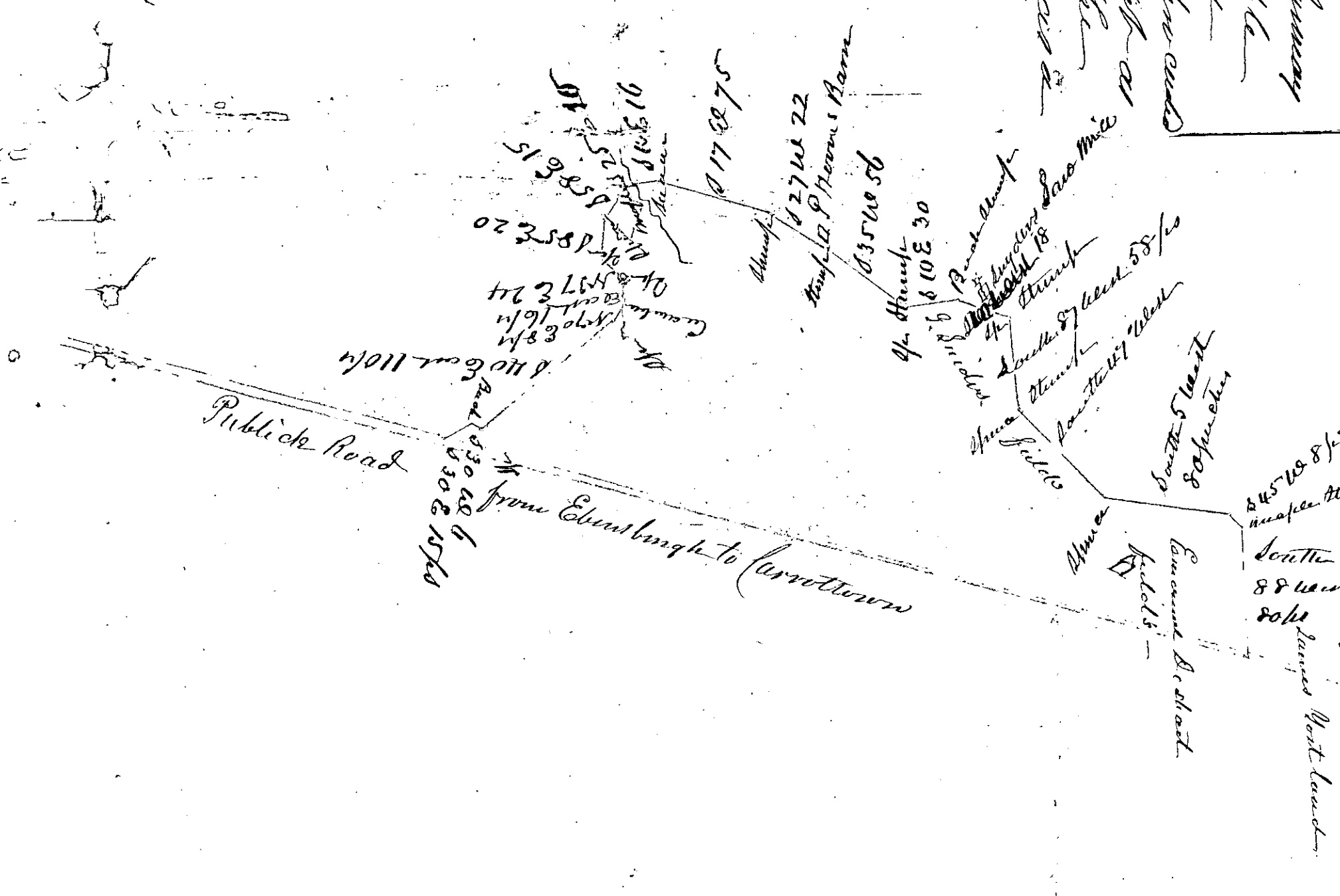
An Antiquarian's terms the above walls of Court - On the 4th day of January
 Anno Domini 1833 - William Baker, Sheriff of York, Henry Kettle
 John Lockwood and Eyrick Wheeler met at the house of
 Ebenezer Dickhal and after having duly viewed the same
 to lay out the Road agreeable to the said order of Court as
 well by the by printed by the accompanying draft - The
 Above named Persons all concurring Return the same as a
Private Road -

Commencing on the Publick Road by way
 from Edinburgh to Carroton on the line of
 the annual District and District Court -

- 1 South of 1st Stn to a Marble Manuf
- 2 South of 1st Stn to a Post by through
- 1 5th Stn to a House
- 1 4th Stn to a House
- 1 3rd Stn to a House
- 1 2nd Stn to a House
- 1 1st Stn to a House
- 1 10th Stn to a House
- 1 9th Stn to a House
- 1 8th Stn to a House
- 1 7th Stn to a House
- 1 6th Stn to a House
- 1 5th Stn to a House
- 1 4th Stn to a House
- 1 3rd Stn to a House
- 1 2nd Stn to a House
- 1 1st Stn to a House
- 1 10th Stn to a House
- 1 9th Stn to a House
- 1 8th Stn to a House
- 1 7th Stn to a House
- 1 6th Stn to a House
- 1 5th Stn to a House
- 1 4th Stn to a House
- 1 3rd Stn to a House
- 1 2nd Stn to a House
- 1 1st Stn to a House

E. Wheeler
 John Lockwood
 Henry Kettle
 Sheriff of York

January 7, 1833.



Columbia County, N.Y.

At a Court of Quarts Sessions of the Peace of the said County held at Ellensburg in and for said County on the eighth day of September, A. D. 1852, before the Honorable the Judges of the same Court.

Upon the Petition of Citizens of Carroll Township, in said County, setting forth, that a road ~~has~~^{has} been laid out by order of a Court in the said Township, from Ellensburg to Carrolltown, at the lower end of the property of Emmanuel Dewart and James Post to a point on said road leading from Ellensburg to Carrolltown at or near the house of Rowland Davis, which road, if confirmed by the Court, will be very injurious to your petitioners, and burdensome to the inhabitants of the Township, through which the same runs; and therefore praying the Court to appoint proper persons to review said road, & parts adjacent, with instructions to make report, according to law: The Court upon due consideration do order & appoint Ezekiel Hughes, Emericus Blunder, John Eckinode, Wm. Baker, Jacob Post, & Peter Urban to review the said road & parts adjacent, and if any five of them review the same, and any four of the actual reviewers agree that there is occasion for such road, they shall proceed to

to the desire of the Petitioners a ground for a road & the same manner as to do the least injury to the property, & at the same time to be held for the said County, stating particularly whether they judge the same necessary for a public or private road, together with a plot or draft thereof, and the courses and distances, and references to the improvements thro which it may pass.

By the Court.
R. G. Johnston, Clerk.

Orwell

To receive a road leading
from a point in the County
of Kent between the vicarage of
St. James Church to a point
in the parish of St. Andrew
near the Church of St. Andrew

Witness

Richard W. Jones

Witness

John W. Jones

Witness

John W. Jones

Witness

1st Dec - 1862

Henry W. Jones

Witness

John W. Jones

Witness

Dec 5. 75

179
182
185
188
191
194
197
200
203
206
209
212
215
218
221
224
227
230
233
236
239
242
245
248
251
254
257
260
263
266
269
272
275
278
281
284
287
290
293
296
299
302
305
308
311
314
317
320
323
326
329
332
335
338
341
344
347
350
353
356
359
362
365
368
371
374
377
380
383
386
389
392
395
398
401
404
407
410
413
416
419
422
425
428
431
434
437
440
443
446
449
452
455
458
461
464
467
470
473
476
479
482
485
488
491
494
497
500
503
506
509
512
515
518
521
524
527
530
533
536
539
542
545
548
551
554
557
560
563
566
569
572
575
578
581
584
587
590
593
596
599
602
605
608
611
614
617
620
623
626
629
632
635
638
641
644
647
650
653
656
659
662
665
668
671
674
677
680
683
686
689
692
695
698
701
704
707
710
713
716
719
722
725
728
731
734
737
740
743
746
749
752
755
758
761
764
767
770
773
776
779
782
785
788
791
794
797
800
803
806
809
812
815
818
821
824
827
830
833
836
839
842
845
848
851
854
857
860
863
866
869
872
875
878
881
884
887
890
893
896
899
902
905
908
911
914
917
920
923
926
929
932
935
938
941
944
947
950
953
956
959
962
965
968
971
974
977
980
983
986
989
992
995
998
1001
1004
1007
1010
1013
1016
1019
1022
1025
1028
1031
1034
1037
1040
1043
1046
1049
1052
1055
1058
1061
1064
1067
1070
1073
1076
1079
1082
1085
1088
1091
1094
1097
1100
1103
1106
1109
1112
1115
1118
1121
1124
1127
1130
1133
1136
1139
1142
1145
1148
1151
1154
1157
1160
1163
1166
1169
1172
1175
1178
1181
1184
1187
1190
1193
1196
1199
1202
1205
1208
1211
1214
1217
1220
1223
1226
1229
1232
1235
1238
1241
1244
1247
1250
1253
1256
1259
1262
1265
1268
1271
1274
1277
1280
1283
1286
1289
1292
1295
1298
1301
1304
1307
1310
1313
1316
1319
1322
1325
1328
1331
1334
1337
1340
1343
1346
1349
1352
1355
1358
1361
1364
1367
1370
1373
1376
1379
1382
1385
1388
1391
1394
1397
1400
1403
1406
1409
1412
1415
1418
1421
1424
1427
1430
1433
1436
1439
1442
1445
1448
1451
1454
1457
1460
1463
1466
1469
1472
1475
1478
1481
1484
1487
1490
1493
1496
1499
1502
1505
1508
1511
1514
1517
1520
1523
1526
1529
1532
1535
1538
1541
1544
1547
1550
1553
1556
1559
1562
1565
1568
1571
1574
1577
1580
1583
1586
1589
1592
1595
1598
1601
1604
1607
1610
1613
1616
1619
1622
1625
1628
1631
1634
1637
1640
1643
1646
1649
1652
1655
1658
1661
1664
1667
1670
1673
1676
1679
1682
1685
1688
1691
1694
1697
1700
1703
1706
1709
1712
1715
1718
1721
1724
1727
1730
1733
1736
1739
1742
1745
1748
1751
1754
1757
1760
1763
1766
1769
1772
1775
1778
1781
1784
1787
1790
1793
1796
1799
1802
1805
1808
1811
1814
1817
1820
1823
1826
1829
1832
1835
1838
1841
1844
1847
1850
1853
1856
1859
1862
1865
1868
1871
1874
1877
1880
1883
1886
1889
1892
1895
1898
1901
1904
1907
1910
1913
1916
1919
1922
1925
1928
1931
1934
1937
1940
1943
1946
1949
1952
1955
1958
1961
1964
1967
1970
1973
1976
1979
1982
1985
1988
1991
1994
1997
2000
2003
2006
2009
2012
2015
2018
2021
2024
2027
2030
2033
2036
2039
2042
2045
2048
2051
2054
2057
2060
2063
2066
2069
2072
2075
2078
2081
2084
2087
2090
2093
2096
2099
2102
2105
2108
2111
2114
2117
2120
2123
2126
2129
2132
2135
2138
2141
2144
2147
2150
2153
2156
2159
2162
2165
2168
2171
2174
2177
2180
2183
2186
2189
2192
2195
2198
2201
2204
2207
2210
2213
2216
2219
2222
2225
2228
2231
2234
2237
2240
2243
2246
2249
2252
2255
2258
2261
2264
2267
2270
2273
2276
2279
2282
2285
2288
2291
2294
2297
2300
2303
2306
2309
2312
2315
2318
2321
2324
2327
2330
2333
2336
2339
2342
2345
2348
2351
2354
2357
2360
2363
2366
2369
2372
2375
2378
2381
2384
2387
2390
2393
2396
2399
2402
2405
2408
2411
2414
2417
2420
2423
2426
2429
2432
2435
2438
2441
2444
2447
2450
2453
2456
2459
2462
2465
2468
2471
2474
2477
2480
2483
2486
2489
2492
2495
2498
2501
2504
2507
2510
2513
2516
2519
2522
2525
2528
2531
2534
2537
2540
2543
2546
2549
2552
2555
2558
2561
2564
2567
2570
2573
2576
2579
2582
2585
2588
2591
2594
2597
2600
2603
2606
2609
2612
2615
2618
2621
2624
2627
2630
2633
2636
2639
2642
2645
2648
2651
2654
2657
2660
2663
2666
2669
2672
2675
2678
2681
2684
2687
2690
2693
2696
2699
2702
2705
2708
2711
2714
2717
2720
2723
2726
2729
2732
2735
2738
2741
2744
2747
2750
2753
2756
2759
2762
2765
2768
2771
2774
2777
2780
2783
2786
2789
2792
2795
2798
2801
2804
2807
2810
2813
2816
2819
2822
2825
2828
2831
2834
2837
2840
2843
2846
2849
2852
2855
2858
2861
2864
2867
2870
2873
2876
2879
2882
2885
2888
2891
2894
2897
2900
2903
2906
2909
2912
2915
2918
2921
2924
2927
2930
2933
2936
2939
2942
2945
2948
2951
2954
2957
2960
2963
2966
2969
2972
2975
2978
2981
2984
2987
2990
2993
2996
2999
3002
3005
3008
3011
3014
3017
3020
3023
3026
3029
3032
3035
3038
3041
3044
3047
3050
3053
3056
3059
3062
3065
3068
3071
3074
3077
3080
3083
3086
3089
3092
3095
3098
3101
3104
3107
3110
3113
3116
3119
3122
3125
3128
3131
3134
3137
3140
3143
3146
3149
3152
3155
3158
3161
3164
3167
3170
3173
3176
3179
3182
3185
3188
3191
3194
3197
3200
3203
3206
3209
3212
3215
3218
3221
3224
3227
3230
3233
3236
3239
3242
3245
3248
3251
3254
3257
3260
3263
3266
3269
3272
3275
3278
3281
3284
3287
3290
3293
3296
3299
3302
3305
3308
3311
3314
3317
3320
3323
3326
3329
3332
3335
3338
3341
3344
3347
3350
3353
3356
3359
3362
3365
3368
3371
3374
3377
3380
3383
3386
3389
3392
3395
3398
3401
3404
3407
3410
3413
3416
3419
3422
3425
3428
3431
3434
3437
3440
3443
3446
3449
3452
3455
3458
3461
3464
3467
3470
3473
3476
3479
3482
3485
3488
3491
3494
3497
3500
3503
3506
3509
3512
3515
3518
3521
3524
3527
3530
3533
3536
3539
3542
3545
3548
3551
3554
3557
3560
3563
3566
3569
3572
3575
3578
3581
3584
3587
3590
3593
3596
3599
3602
3605
3608
3611
3614
3617
3620
3623
3626
3629
3632
3635
3638
3641
3644
3647
3650
3653
3656
3659
3662
3665
3668
3671
3674
3677
3680
3683
3686
3689
3692
3695
3698
3701
3704
3707
3710
3713
3716
3719
3722
3725
3728
3731
3734
3737
3740
3743
3746
3749
3752
3755
3758
3761
3764
3767
3770
3773
3776
3779
3782
3785
3788
3791
3794
3797
3800
3803
3806
3809
3812
3815
3818
3821
3824
3827
3830
3833
3836
3839
3842
3845
3848
3851
3854
3857
3860
3863
3866
3869
3872
3875
3878
3881
3884
3887
3890
3893
3896
3899
3902
3905
3908
3911
3914
3917
3920
3923
3926
3929
3932
3935
3938
3941
3944
3947
3950
3953
3956
3959
3962
3965
3968
3971
3974
3977
3980
3983
3986
3989
3992
3995
3998
4001
4004
4007
4010
4013
4016
4019
4022
4025
4028
4031
4034
4037
4040
4043
4046
4049
4052
4055
4058
4061
4064
4067
4070
4073
4076
4079
4082
4085
4088
4091
4094
4097
4100
4103
4106
4109
4112
4115
4118
4121
4124
4127
4130
4133
4136
4139
4142
4145
4148
4151
4154
4157
4160
4163
4166
4169
4172
4175
4178
4181
4184
4187
4190
4193
4196
4199
4202
4205
4208
4211
4214
4217
4220
4223
4226
4229
4232
4235
4238
4241
4244
4247
4250
4253
4256
4259
4262
4265
4268
4271
4274
4277
4280
4283
4286
4289
4292
4295
4298
4301
4304
4307
4310
4313
4316
4319
4322
4325
4328
4331
4334
4337
4340
4343
4346
4349
4352
4355
4358
4361
4364
4367
4370
4373
4376
4379
4382
4385
4388
4391
4394
4397
4400
4403
4406
4409
4412
4415
4418
4421
4424
4427
4430
4433
4436
4439
4442
4445
4448
4451
4454
4457
4460
4463
4466
4469
4472
4475
4478
4481
4484
4487
4490
4493
4496
4499
4502
4505
4508
4511
4514
4517
4520
4523
4526
4529
4532
4535
4538
4541
4544
4547
4550
4553
4556
4559
4562
4565
4568
4571
4574
4577
4580
4583
4586
4589
4592
4595
4598
4601
4604
4607
4610
4613
4616
4619
4622
4625
4628
4631
4634
4637
4640
4643
4646
4649
4652
4655
4658
4661
4664
4667
4670
4673
4676
4679
4682
4685
4688
4691
4694
4697
4700
4703
4706
4709
4712
4715
4718
4721
4724
4727
4730
4733
4736
4739
4742
4745
4748
4751
4754
4757
4760
4763
4766
4769
4772
4775
4778
4781
4784
4787
4790
4793
4796
4799
4802
4805
4808
4811
4814
4817
4820
4823
4826
4829
4832
4835
4838
4841
4844
4847
4850
4853
4856
4859
4862
4865
4868
4871
4874
4877
4880
4883
4886
4889
4892
4895
4898
4901
4904
4907
4910
4913
4916
4919
4922
4925
4928
4931
4934
4937
4940
4943
4946
4949
4952
4955
4958
4961
4964
4967
4970
4973
4976
4979
4982
4985
4988
4991
4994
4997
5000

Cambria County:

At a Court of Quarter Sessions of the Peace of the County of Cambria, held at Edinburg on Saturday the Tenth day of April, A.D. 1832, before the Honorable George Snyler, Esq. Associate Justice of the same Court.

Upon the Petition of divers inhabitants of the Town of Summerhill in said County, setting forth that they labor under great inconvenience for want of a road or highway to lead from Weaver's School house to the farm of George King, decd, and therefore pray the Court to appoint proper persons to view and lay out the same according to law. The Court upon due consideration had of the premises do appoint Uriah Emigh, Jas. M. Cornell, Ernie Ellis, Aaron Crum, Jas. M. Gough, & John M. Gough to view the ground proposed for said road, & if they or any two of them view the same, and any four of the aforesaid viewers agree that there is occasion for such a road, they shall proceed to lay out the same, as agreeable to the desire of the petitioners as may be, having respect to the best ground for a road and the shortest distance, and in such manner as to do the least injury to private property, and that they make report of their proceedings to the next Court of Quarter Sessions to be held in the said County, stating particularly whether they judge the same necessary for a public or private road, together with a plat thereof and the courses & distances, and reference to the improvements through which it may pass.

By the Court

R. J. Johnston, Clerk.

1832

Order to Miss Haynes
A head from Miss
School house to the
farm of George Haynes

Received

Wm. Haynes

John W. Haynes

John W. Haynes

John W. Haynes

John W. Haynes

16th of June 1832
at the office of
the Clerk of the Court

11th Decr 1832, copy of
abstract by the
Clerk of the Court

Wm. S. Shepard

[Faint, illegible handwritten text, likely bleed-through from the reverse side of the page.]

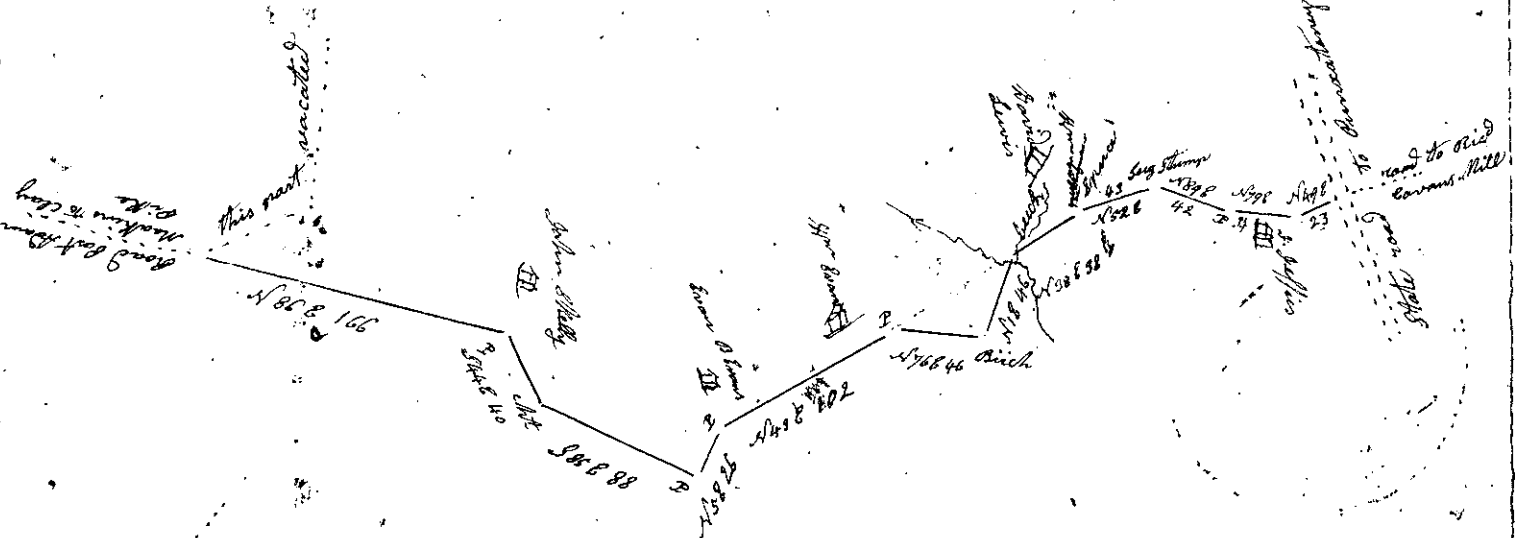
Cambria County D.

At a Court of Quarter Sessions of the Peace of the County of Cambria held at Chambersburg in and for the said County on the 5th day of April, A.D. 1852 before the Honorable George Taylor, Evan Roberts and Harrison Kinhead Judges of the said Court upon the petition of divers inhabitants of the townships of Cambria and Blacklick in the said County setting forth that they labor under great inconveniences for want of a Road or Highway to lead from a Road laid out and opened according to law from near John Kelly to Adam Mahan to commenced about one half a mile South West of Kelly on the said Road and to continue to the end of a lane about two hundred yards North East of John Jeffrey's House

The Court upon due consideration had of the premises do order and appoint Stephen Lloyds, David Powell, Jr., William Evans, Rowland Francis, Michael Kennedy and John Kelly to view the grounds proposed for the said Road and if they or any five of them view the same, and any four of the actual owners agree that there is occasion for such a Road they shall proceed to lay out the same as agreeable to the desire of the petitioners as may be, having respect to the best ground for a Road and the shortest distance, and in such a manner as to do the least injury to private property, and that they make report of their proceedings to the next Court of Quarter Sessions to be held for the said County stating particularly whether they judge the same necessary for the public or private roads together with a plan or draft thereof, and the courses and distances, and references to the improvements through which it may pass.

By the Court

R. L. Johnston, Clerk
R. Charles Abright, Dep.



Order to vacate and lay out
 a Road to be laid from a mark
 laid out and opened, as a road
 to be laid from John Skelly, to
 Adam Mackin & convenience
 thereon one half mile, situated
 west of Skelly on the line
 road, and to contain
 the end of a line about 169
 perches of road leading to
 W. John Jeffrey's house
 (Acres)

Stephen Lloyd
 David Russell
 William Evans
 Rowland Francis
 Michl Kennedy
 John Skelly

Bernard
 4th Sept. 1852, and
 returned to same day
 present
 By Skelly
 11th Decr. 1852, con.
 present
 By Skelly

Acres 75-Paris
 John Skelly

In the Honorable Court within mentioned
 the Stephen Lloyd, William Evans, Rowland Francis, Michl Kennedy, & John Skelly
 appointed by the within order, after being duly sworn do report that in pursuance
 of said ^{order} we have viewed the said ground & do return the following courses and distance
 for a publick road viz Began as mentioned by the within order about 169 perches
 westward of Skelly's on the said road leading to Adam Mackin & vacating the
 balance of said road running a N. E. & North of this point which this suply.
 Thence North Eighty Six Degrees East one hundred & sixty six perches to Post in
 Skelly's lane. South forty four East forty perches to a Post. South eighty five East eighty
 eight perches to a post. North five East twenty six perches Post in E. B. Evans field.
 North forty three East one hundred & two perches to Post in W. Evans field. North seventy
 six East forty six perches to Binch. North one East forty six perches & over ^{and} ~~to~~ Binch.
 North thirty eight East thirty eight perches to a spruce. North fifty ^{and} East forty
 three perches to Sugar Stump. North eighty nine East forty two perches
 to Post in Jeffrey's lane. by same North seventy nine East thirty four perches
 to a Post. and North forty nine Degrees East twenty three perches to the
 North end of the said lane mentioned in this order. Witness our hands
 third day of July Eighteen hundred & fifty two.

Stephen Lloyd	2 1/2	Days
William E. Evans	1 1/2	"
Rowland Francis	1 1/2	"
Michl Kennedy	1 1/2	"
John Skelly	1 1/2	"