

Cambria County, S.S.

At a Court of Quarter Sessions of the Peace
held at Ebensburg in and for said County
on the 14th day of March 1869, before the
Judges of the said Court; Upon the petition

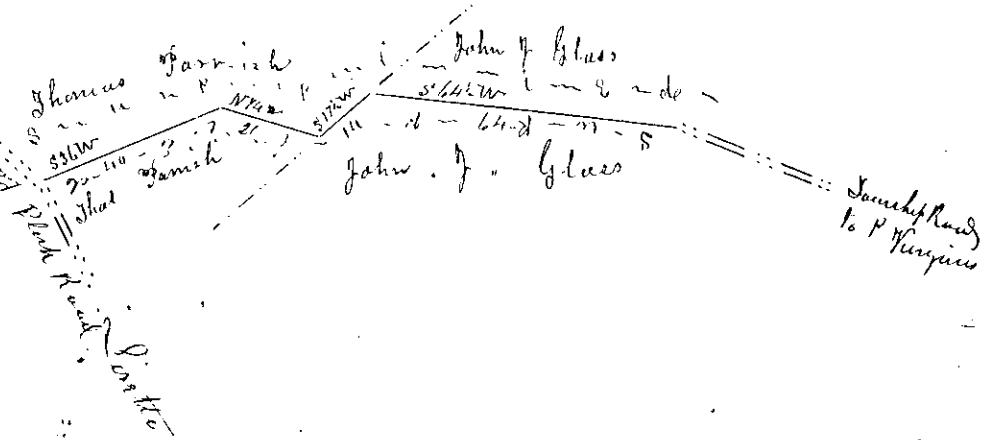
of divers inhabitants of Alleghany Township
Setting forth that a road has lately been laid out by order of the
Court leading from the farm of Peter Kerigan, to the Plum road
leading from Sacto to Crofton in Alleghany Township, which
road if confirmed by the Court will be very injurious to your
Petitioners and burdensome to the inhabitants of the Township
through which it runs: and therefore praying the Court to appoint
proper persons to review the said road and lay out the same
according to law; The Court upon due consideration do order and
appoint, Charles McManamy, Michael McGuire, Joseph Walters
Daniel Canney, John Schell, Henry Scambon, who after having
been respectively sworn or affirmed according to law, are to review
the said roads and parts adjacent, and if any five of them review
the same, and any four of the actual viewers agree that there is
occasion for such a road, they shall proceed to lay out the same,
having respect to the best ground for a road, and the shortest distance,
and in such a manner as not to act injuriously to private property; and
that they make report of their proceedings to the next Court of Quarter
Sessions to be held for the said County, stating particularly whether
they judge the same necessary for a public or private road together
with a plot or draft thereof, and the course and distance and
references to the improvements through which it may pass

By the Court
S. K. Hite Ck.

To the Honorable George Taylor Esquire President Judge and
 D. W. Easty James Murray Esqrs Associate Judges now
 Campising a Court of Quarter Sessions and of the Peace
 in and for the County of Cambria at June Term 1869

We the undersigned Owners do report that after first being
 duly sworn concerning to land and owner of several lands
 having due and timely notice of time and place of same and John
 J. Glass one of the Owners of said land being present and along
 with us we arrived the following for a Public Road or
 high way viz Beginning at Post on the Corbett and Crosson
 Plank Road and from a Thomas Parish in Alleghany Township
 thence South thirty six degrees West forty perches thence North Seventy
 four degrees West twenty one perches thence South direction and one
 half degrees West fourteen perches thence South sixty four and
 one half degrees West sixty four perches to Point on Township
 Road leading from John Hargis to Corbett & Crosson Plank Road
 near residence of Elizabeth Scobins in Alleghany Township
 Considering said road highly necessary for the Public Travel
 and School purposes

Henry Scoullan 3 days
 Michael D. Goire 1 "
 James Murray 1 "
 Charles McManamy 1 "
 Joseph Walter 1 "
 John Bibe 1 "



Witness our hands this 7th May 1869

Henry Scoullan
 Michael D. Goire
 James Murray
 Charles McManamy
 Joseph Walter
 John Bibe

1869
Records of the Board, Dec. 1869, 50, 142
Order to Loren Ward
from the Board of Police
Kearney to Oland Wood
leading from South to
Creston.

Dec. 17, Jan 1869.

News
Charles McManamy
Michael McManamy
Joseph Walker
James Curran
John O'Connell
Henry Scambon

24
John O'Connell
Henry Scambon

From City of New York & vicinity, with the intention
to spend their first week of the year
at the Board
By the Board

Mary
Charles McManamy
Joseph Walker
John Bick

Carroll's County, Md.

At a Court of Quarter Sessions of the Peace held at Oberlin in and for said County. On the 4th day of March 1869, before the Judges of the said Court. Upon the petition of divers inhabitants of Allegany Township setting forth That a road has lately been laid out by vacating & supplanting a road leading from the Turnpike near the Falls of Henry O. Harrod, in Winchester Township to the Hunt road near Lovette in Allegany Township, which road if confirmed by the Court will be very injurious to your petitioners and burdensome to the inhabitants of the Township through which the same runs, and therefore praying the Court to appoint proper persons to review the said road and lay out the same according to law. The Court upon due consideration do order and appoint Henry Scanlan Esq., Charles M^o Manaway, Michael M^o Guis, Joseph Walters, Daniel Curney, John Ochs who after being respectively sworn or affirmed according to law, are to review the said road and parts adjacent; and if any find of them, review the same, and any four of the actual reviewers agree that there is occasion for such a road, they shall proceed to lay out the same, having respect to the best grounds for a road, and the shortest distance and in such a manner as to do the least injury to private property; and that they make report of their proceedings to the next Court of Quarter Sessions to be held for the said County, stating particularly whether they judge the same necessary for a public or private road, together with a plot or draft thereof, and the courses and distances and references to the important through which it may pass.

By the Court

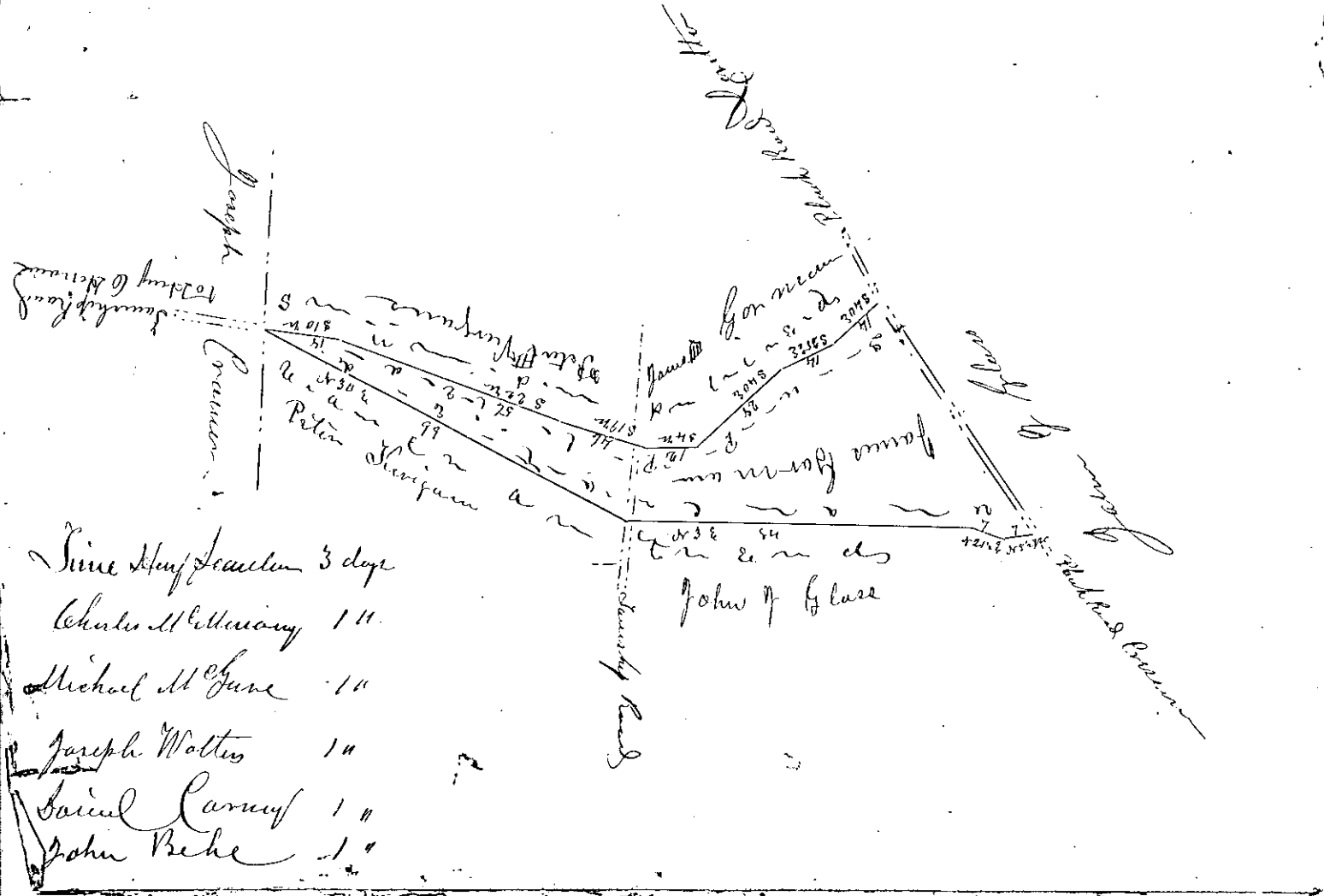
J. H. Kite Clerk

To the Honorable the Judges now comprising a Court
of Quarter Sessions and for the Peace in and for the County of
Cambridge at June Term 1869

We the undersigned Jurors do report
that after first having met at time and place and being all duly
sworn according to law and notice duly and truly having been given
of time and place of their we did view the following and in consequence
of swampy and hilly ground on which road is located we do locate
the following part of said Road viz Beginning at a Post on line of land
of Joseph Coram and Peter Kirjans where the Township Road from
Henry C. Harrows to Lovette crosses the same thence North thirty degrees
East thirty nine perches to Post thence North three degrees East Eighty
four perches thence North twenty one and one half degrees East seven
perches to Post thence North five and one half degrees West seven perches to
Point on plank Road leading from Lovette to Crossen on land of John
J. Glass in Albyham Township

And we do supply same as follows for a Public
Road or high way viz Beginning at a point near Old Grist Mill where the
Township Road from Henry C. Harrows in Merrimack Township intersects the
Plank Road leading Lovette to Crossen thence with said old road South
forty degrees East fourteen perches thence same road South twenty five and one
half degrees East fourteen perches thence South forty degrees East twenty eight
perches thence South four degrees West twelve perches thence South thirteen
degrees West forty six perches thence South twenty two degrees West fifty six
perches thence South ten degrees West Eighteen perches to a point in old
plank Road leading from Henry C. Harrows to Lovette where the same crosses line of land
of Joseph Coram & Peter Kirjans the old road being of course
solid and durable doing less damage to private property

... and ... solid and durable during less damage to ...



Witness our hands this 7th May 1869

Mary Scullen
Michael McQuinn
Samuel Carney
Charles McManamy
Joseph Walter
John Behe

June 30/69 Road & Confirmed M^{rs} and ordered to be
opened thirty feet wide & ^{by the Court}
Oct 15 1969 confirmed absolutely
By the Court

1869

Recd. for Road & Digby S. 140
Ordered to be opened & road
from Henry O'Hara's
Hered. to the Road
Road now made

Ch. Act 7. June 1869.

Witness

Henry Scudder Esq
Charles Mc Murray
Richard Mc Guire
Joseph Walters
Samuel Cramm
John Oche

Done 7-9-69
Signed by the Digby
E. Scudder

Cambria County

At a Court of General Quarter Sessions of the Peace held at Oleanburg in and for said County on the 30th June 1869. before the Honourable Judges of the same Court. Upon the petition of divers inhabitants of Blacklick and Canoll Townships in said County respectfully represents: That they labour under great inconvenience for want of a public road to start from the Mill of Lewis R. Edwards to a point on Canolltown & Indiana road at or near Nicholas Snyder. Your petitioners therefore pray your Honors to appoint proper persons to view and lay out the same according to law. The Court upon due consideration had of the premises do order and appoint William A. Sochler, Esq. John A. Hite, George W. Enfield, Lewis S. Edwards, A. Martin, David Powell. Who after being respectively sworn and affirmed to perform the duties of their appointment with fidelity and to view the ground proposed for the said Road and if they or any five of them ~~view~~ ^{view} the same and any four of the actual viewors agree that there is occasion for such Road, they shall proceed to lay out the same as agreeably to the desire of the petitioners, as may be, having respect to the best ground for a Road, and the shortest distance and in such manner as to do the least injury to private property, and shall make report thereof stating particularly whether they judge the same necessary for a Public or Private Road together with a plan or draft thereof which it may pass to the next Court of Quarter Sessions to be held for the said County in which report they shall state that they have been sworn or affirmed.

By the Court
J. A. Hite Clerk

14th Oct 1869. Recd. and Confirmed M^{rs} & an
order to be opened thirty first March & -
Reviews ordered and other By the Court
Officers Appointed By the Court

1869

Order to view as Recd.
Reading from the Bill of
James Watt's Patent for
an Improvement in
Steam Engines and
Boilers & or in
any other
Machinery.

Report of

Names

William Stobell Esq

John P. P. Esq

George W. Esq

James W. Esq

A. Martin

Alfred Powell

From 1868 to January 19th 1869

Filed April 6. 1869

Filed
Per J. W. Esq
In witness whereof

To the Honorable the Judges within named,

We the undersigned, persons appointed by the within order of Court to view and lay out the Road therein mentioned, respectfully report: That having been present Wm. H. Sechler, John B. Kite, Geo. W. Emphfield, Lewis J. Edwards, A. Makin and David Powell, at the view of the ground proposed for said Road, and having all been first severally sworn and affirmed, in pursuance of the said order we have viewed and laid out, and do certify for public use the following road, to wit: Beginning at a point on the public road, near the Mill of Lewis R. Edwards, thence North seventy two degrees East through the unimproved lands of Edwards, Little & Co. and P. Parrish sixty eight perches to a Beech, thence through unimproved lands of Parrish North forty eight and one fourth degrees East, fourteen perches to a Beech, thence through same North thirty six degrees East twelve perches to a Spruce, thence through same North forty degrees East forty eight perches to a Sugar, thence through unimproved lands of W. Keifer and John. Kersh, North fifty one degrees East sixty eight perches to a Poplar, thence through unimproved lands of Thomas Nible North seventy two and one half degrees East, eighty six perches to a Beech, thence through unimproved land South eighty seven degrees East twelve perches to a small Beech, thence through same North thirty one and one half degrees East forty two perches to a Beech, thence through same North forty one degrees East eight perches to a Beech, thence through same North fifteen degrees East twenty perches to a Dogwood thence through unimproved lands of John Edwards North seventy nine and one half degrees East eighteen perches to a Stump, thence through same North ~~sixty six and one half degrees East ten perches to a Stump, thence through same North forty one and one half degrees East twelve perches to a small~~ Beech, thence through same North sixty two degrees East fourteen perches to a Beech, thence through same North fifty seven and one half degrees East ten perches to a Elm, thence North twenty five and one fourth degrees East twenty four perches to a Post in some near the house of John Edwards, thence through improved lands of Jno. Edwards South eighty seven and one half degrees East fourteen perches to a Post, thence through same lands, improved, South seventy six degrees East twenty perches to a Post, thence on line between Sheriff and Jno Edwards, improved lands of Edwards, unimproved of Sheriff South one and a half degrees West seventeen perches to a corner thence on line between same lands South eighty eight degrees East thirty two perches to a Post on the public road, leading from the St. Nicholas and Carrolltown road, to Richard Evans Mill, a plot or draft whereof is hereunto annexed.

Which road so laid out, as aforesaid, we are of the opinion is necessary for a public road

Witness our hands this twenty seventh day
of August A. D. 1869.

Cambridge County N.Y.

At a Court of Quarter Sessions of the Peace in and for the County of Cambridge held at Chenango the tenth day of February A.D. 1869, before the Honorable Judges of the said Court, The petition of sundry citizens of Blacklick Township in said County was presented, setting forth, that they labor under great inconvenience for want of a road or highway to lead from the Township road that leads from Durcans Mill to Carrollton, starting from said road at or about Charles Starboughs land or near about and then to connect a road that leads from Strouds Indiana County to Dennis McGees, said new road to intersect said road at or near said McGees, and praying the Court to appoint proper persons to view and lay out the same according to law. The Court upon due consideration had of the premises do order and appoint Charles Starbough, Abraham Langwaker, Michael Styles, John Shilling, Jas. S. Cracker and John N. P. Storm, who after being duly sworn or affirmed according to law to perform the duties of their appointment with fidelity shall proceed to view the said premises, and, if they, or any five of them view the same, and any five of the actual Viewers agree that there is occasion for such road, they shall proceed to lay out the same as agreeable to the desire of the petitioners as may be, having respect to the best ground and the shortest distance, and to do the least injury to private property; and make report of their proceedings therein to the next Court of Quarter Sessions to be held for said County, together with a plot or draft thereof; and the course and distances, and references to the improvements through which road may pass and whether they judge the same necessary for Public or Private use: and in which report they shall state distinctly that they had been sworn or affirmed according


to view.

By the Capt.
J. N. White
Alaska.

2/10

Report,

To the Honorable the Judges within named
We, the undersigned, appointed by the within Order of Court, to view and lay out the Road therein mentioned, Respectfully report; That having been present together, at the view of the ground proposed for such road, and having all been first severally sworn according to law, in pursuance of the said order we have viewed and laid out, and return for public use, the following road to wit; beginning at township-road at Mr Joseph Kines, thence North thirty five and one half degrees West eighteen perches, thence North twenty four degrees West forty perches, thence North forty four and one half degrees West twenty four perches, thence North twenty eight degrees West ten perches, thence North fifty seven and one half degrees West, at ten perches Blacklick Run left twenty perches, thence North seven and one half degrees East sawmill, right at twenty two perches J. S. Brackens house left one hundred and sixteen perches, thence North forty one and one half degrees East eighty perches, thence twenty five degrees East twenty two perches, thence North thirty three degrees East twenty six perches, thence North thirty four and one half degrees East thirty perches, thence North seven degrees East Emanuel Stiles right and Henry Miller left eighty perches, thence North fifty one degrees West at thirty perches Thomas Stiles sawmill and across Dutch Run (which township line between Blacklick and Canal) right forty perches, thence North sixty nine degrees West eighteen perches, thence North thirty degrees West twenty two perches, thence North seven degrees West twenty perches, thence North nine degrees West twenty eight perches, thence North fifteen degrees East twenty four perches, North thirty degrees East ten perches, thence North twenty one degrees East sixteen perches, thence North two degrees East at eighty perches James Hills house left and Leander Strong right at two hundred and twenty perches Michael Helms left and Anthony Kirkpatrick right at road at Denis Mc Lee. Which said road so as aforesaid laid out, we are of the opinion is necessary for a public road,



- Line
- A. R. Lumber 1 day
 - James Spackman 1 "
 - Michael Stiles 1 "
 - Charles Fortaugh 1 "
 - John Shelling 1 "
 - Surveyor
 - Henry Scanlon 4 days

Witness our hands this 1st September 1867

A. R. Lumber
 James Spackman
 Spike Stiles
 Charles Fortaugh
 John Shelling

Oct 14th 1869. Recd and Confirmed with
order to be opened thirty feet with
By the Court

Feb 9. 1870 Confirmed Absolutely
By the Court

1869.

Order to view and lay out
and lay out from the public
Road at Adams in the
County of Adams to the
at the land of public domain in
the State of Ohio

View;

Charles Parbury
William Longman
Michael Dyer
John Whiting
Geo. W. Robertson
Grant P. Stone

The above 1869 confirmed

4th Feb 1869 P.D.

14th Feb 1869 P.D.

sent to the Commission 4th 1869

J. W. Mason

Recd by James W. Mason

Rec'd.

Carroll County, Md.

At a Court of Quarter Sessions of the Peace held at Obeysburg in and for said County on the sixth day of February A.D. 1869. before the Honorable Judges of the said Court. The petition of sundry Citizens of Blacklick and Carroll Townships in said County was presented setting forth, that a Public road or highway has heretofore been laid out by order of the Court from John Wilson on the Clay Runpitt to Blacklick Townships to George Ornes saw Mill and has not been opened only in part said road having become inconvenient and burthensome your petitioners therefore pray your Honorable body to appoint proper persons to view the ground for the proposed road and lay out the same and separate part of the former road the present proposed road to begin at John Cameron on line of former road in Blacklick Township and to proceed to Thomas Stiles saw Mill on the line of Blacklick & Carroll Townships according to law. The Court upon due consideration had of the premises do order and appoint Henry Scudder Esq Thomas S. Cracker, John Cameron, William Barney, John Wilson, and William Duncan, who after being duly sworn or affirmed according to law to perform the duties of their appointment with fidelity shall proceed to view the said premises, and, if they, or any five of them ~~viewers~~ agree that there is occasion for such road, they shall proceed to lay out the same as agreeable to the desire of the petitioners as may be having respect to the best ground and the shortest distance and to do the least injury to private property; and make report of their proceedings herein to the next Court of Quarter Sessions to be held for said County, together with a plot or draft thereof and the courses and distances and references to the landmarks through which road may pass, and whether they judge the same necessary for Public or Private Use: and in which report

they shall state distinctly that they had been sworn and affirmed according to law.

By the Court
J. K. Holt
Clerk

Camden County ss.

William Bracken being duly sworn saith that he gave notice to all the owners of improved land through which the annexed road passes, of the time of the viewing of the same by the viewers appointed, excepting to ^{Michael} Thomas Styles; and that all of the owners of improved land through which said road passes, were present at the view of the said road, excepting the said ^{Michael} Thomas Styles.

Sworn and subscribed before
me this 9 day of March 1870

William Bracken

Thomas Styles, Stephen W. and Michael
interlined before swearing and

attesting
J. K. Holt J. K. 2. C.

Report

To the Honorable the Judges within named.
We, the undersigned, persons appointed by the within order of Court, to view and lay out the Road therein mentioned, respectfully report,

That having been all present at the view of the ground proposed for such road, and having all been first severally sworn in pursuance of the said order we have viewed and laid out, and do return for public use, the following road, to wit: Beginning at spruce at the residence of John Camron in Blacklick township thence North thirty degrees East forty four perches, thence North seventy six East fourteen perches, thence North seventy two East ten perches, thence East fourteen perches, thence North sixty two and one half degrees East sixty perches, thence North thirty two and one half degrees East thirty perches, thence North ^{degrees} seventy one East fifty eight perches Saw mill on right Davis & Hutchison, thence North fifty eight degrees East twenty four perches Saw mill right, and William Bracken left, thence North fifteen ^{degrees} East, thirty eight perches, thence North forty two degrees East sixteen perches, thence North sixty five degrees East fifteen perches, thence North twenty degrees East fifty perches, thence North five degrees West forty perches, thence North thirty five degrees West thirty perches, thence North fifteen degrees West thirty six perches, thence North thirty five and one half degrees West forty perches, Township road right, thence North forty degrees East sixty perches, R Boring right and John Hapow left, thence North twenty five degrees East one hundred and thirty eight perches, thence North thirty five degrees East eighty perches, thence North thirty degrees East sixty perches, thence North fifty degrees East sixty perches, thence North sixty degrees East twenty six perches, thence North forty degrees East twenty perches, thence South seventy five degrees East forty six perches, North twenty two degrees East forty eight perches, thence North thirty one degrees West twenty perches, thence North twenty degrees East twenty perches, thence North ten degrees East sixteen perches, thence North fifty eight degrees East eighty perches, thence East sixteen perches Township road right, thence North twenty seven degrees West twenty perches, thence North fifty eight degrees West fifty perches, thence North thirty perches across Township Black lick and Carroll line to Thomas Stiles Saw mill a plot or draft whereof is herunto annexed Which said road, so as aforesaid laid out, we are of opinion is necessary for a public road that

Laid Road that

13th 1869 Continued to report ~~at~~ next Session
and Abraham Longmire substituted in
place of Milton Cheney ^{Conservator from Trust}

July 1870 Reun & confirmed on 5th and ordered
to be opened thirty feet wide & By the Court

July 15 1870 Confirmed absolutely By the Court

1869.

Order to show and lay out a
road leading from the
of John Cannon in
John Hill, to Thomas
in the line of

Certificates to Conveyance
Dec 6. 1869 to H. Scandal
Dec 17. 1869 to 5 names
Henry Scandal, Jr.
James J. Christian
John Cannon.
Walter Knight
John Wilson
William Duncan

March 1, 1870

Benjamin
Paul

From 29th 1869 and at
same persons by

Paul

Cambria County

At a Court of Quarter Sessions of the Peace
held at Chambersburg in and for said County
on the 4th day of March 1869, before the Judge
of the said Court before the petition of divers

inhabitants of Jackson Township setting forth

"That a road hath lately been laid out by order of Court from a point
on the public road situated said Pauls thence to intersect the public
road extending to Johnston at a new the hand of Joseph Coburn in
Jackson Township": which road (if confirmed by the Court) will be very
injurious to your petitioners and burdensome to the inhabitants of
the township through which the same will pass: and therefore praying
the Court to appoint proper persons to review the said road and lay out

the same according to law. The Court upon due consideration do order
and appoint, Ornelus Hunt, William Simmons, John Singer,
Adam Ross, William Slick, Jr. Abraham Roberts, Who
after having been respectively sworn as affirmed according to law, to
review the said road and parts adjacent; and if any five of them
review the same, and any four of the actual review agree that there
is occasion for such a road, they shall proceed to lay out the same,
having respect to the best ground for a road and the shortest distance;

and in such a manner as to do the least injury to private property; and that
they make report of their proceedings to the next Court of Quarter Sessions
to be held for the said County, stating particularly whether they judge
the same necessary for a public or private road together with a plan
or draft thereof, and the course and distance and reference to
the improvements through which it may pass.

To the Honorable the Judges of the Court of
Quarter Session of Cambria County

We the undersigned,
five of the Viewers (Samuel W. Miller being absent)
appointed by the annexed order of Court to review
the road in said order mentioned Respectfully
report that having been present at the review
of the said road and parts adjacent and
having all been first severally sworn or
affirmed in pursuance of the within order we have
reviewed the same and are of opinion that there
is no occasion for such road and that the same
is not necessary for a public road

Witness our hands this 26th day of August 1869

{ Cornelius Hunt 2 days
John Singer 2 "
David Simmons 2 "
Edw D Se 2 "
J. Abraham Sibblot 2 "

Fishing

my
copy
only

To The Honorable The Judge of the Court of Quarter Sessions
of Cambria County

Whereas a road has lately been laid out from John
Cameron on line of road to Thomas Stiles Saw mill on
line of Blacklick & Carroll Townships - which said road
is unnecessary to the inhabitants and would be burdensome
on the citizens of the Township - that it requires at least one thousand dollars
to open the said road - We therefore respectfully remonstrate
against the confirmation of said road and we will employ

Reuben's Bowling

Wesley Stephens

James Brackins

Henry Miller

John Miller

Thomas Thompson

Bradley Wilman

Thomas Stiles

John Mcgee

James Thompson

Merry Skults

John Skilling

Barney Mcgee

Andrew Strong

Emmanuel Stiles

Peter Bennett

~~Peter Bennett~~

Frances Luther

Francis A. Kirkpatrick

J. L. Duman

J. L. Duman

John Miller

John Miller

John S. Luther

Michael Spivey

Bernard Tonahill

Thomas W. Brocker

B. B. Tate

Wm. Summers

John Hawkswort

Charles Faranbaugh

A. J. Emphield

Peter Wagner

John I. Jones

Abraham Mahan

Remission of 20 Cents
of Blackwell's Commission
against expunction of card
from New Brunswick State
See New York

Del'd 14. July 1870.

Wm. A. D. Palmer

Amelia County Va.

At a Court of General Quarter Sessions of the Peace hold
at Ebsenburg in and for said County, on the 13th
day of October W^m 1869. Before the Honorable Judge
of the said Court, Upon the petition of divers
inhabitants of the Townships of Washington & Sumnerhill in said County
Representing that a Public Road has long since been laid out from
Mound to Mound Parson; That that part of said road beginning
at a point in Washington Township where said road leaves the line of
division between the lands of Joseph Etel and the heirs of James
McCrone, to a point in said road as or near the line of James
Gallagher in Sumnerhill. It has become inconvenient and burdensome
and does great ^{injury} to the present location to the properties through which
it passes, The Court upon due consideration had of the premises do order
and appoint Thomas McConnell, Wm. Rainoff, James McLaugh, Samuel
Lang, James White, and James Gallagher, who being first duly
sworn or affirmed to perform the duties of their appointment with fidelity and
to view that part of said Road, proposed to be vacated and supplied
And if they or any five of them view the case and any five of the actual
viewers, agree that that portion of said Road is become useless inconvenient
and burdensome, they shall report accordingly to the next Court of
Quarter Sessions and shall accompany their Report with a Plot or Draft
of the proceedings herein with the courses and distances, and reference
to the impairments through which the same passes, of those parts
vacated and supplied In which report they shall state that
they had been sworn or affirmed according to law

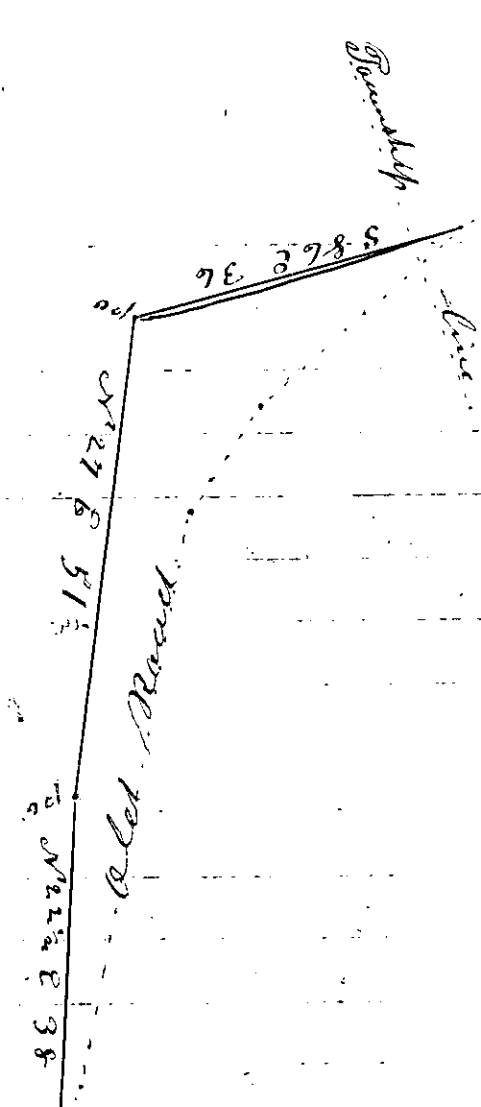
By the Court
J. N. Hite Clerk

To the Honorable the Judges within named
 Be the persons appointed by the within
 order of Court to view the within
 Road therein mentioned after being
 duly sworn according to law Do Report
 that in pursuance of said order we
 have viewed the said Road and that
 part of the same is in our opinion
 inconvenient and Burthensome to the person
 through whose land it passes and that we
 have viewed and laid out and do return for
 Public use the following Road Beginning at
 a point on said Road at the line of
 James Gallagher ^{in Dummerhill Township} thence by line of P & S
 Biter Mary M Mcgaugh South Eighty six
~~and~~ Degrees East thirty six perches to a
 post thence through the land of Mary M
 Mcgaugh North twenty seven Degrees East
 fifty one and a half perches to a post thence
 by line of John Kennedy and Mary ^M Mcgaugh
 North twenty two and a half Degrees East thirty
 Eight perches to a point on the old Road
 on line of the heirs of S J Moore Sec in
^{Washington Township} Making 1.25 perches. A Draft whereof
 is herewith annexed.

Witness our hands this 20th Day of November 1869.

Number of
 Thos McConnell 3 Days
 Michael Brown 2
 Samuel Long 2
 James White 1
 James Gallagher 1

Thos McConnell
 James White
 James Gallagher
 Michael Brown



To the Honorable the Judges within named
Be the persons appointed by the within
order of Court to view the within
Road therein mentioned after being
Duly sworn according to law So Report
that in pursuance of said order we
have viewed the said Road and that
part of the same is in our opinion
inconvenient and Burthensome to the person
through whose land it passes and that we
have viewed and laid out and do return for
Public use the following Road Beginning at
a point on said Road at the line of
James Gallagher ^{in Summerhill Township} ~~there~~ by line of P. & S
Biter Mary M Mcgaugh South Eighty six
~~and~~ Degrees East Thirty six perches to a
post thence through the land of Mary M
Mcgaugh North twenty seven Degrees East
fifty one and a half perches to a post thence
by line of John Kennedy and Mary ^M Mcgaugh
North twenty two and a half Degrees East Thirty
Eight perches to a point on the old Road
on line of the heirs of S J Moore Sec in
^{Washington Township} Making 125 perches. A Draft whereof
is hereto annexed.

Witness our hands this 20th Day of November 1869.

Witnesses

Thos McConnell 3 Days

Michael Brown 2 --

Samuel Long 2 --

James White 1 --

James Gallagher 1 --

Thos McConnell

James White

James Gallagher

Michael Brown

125 perches

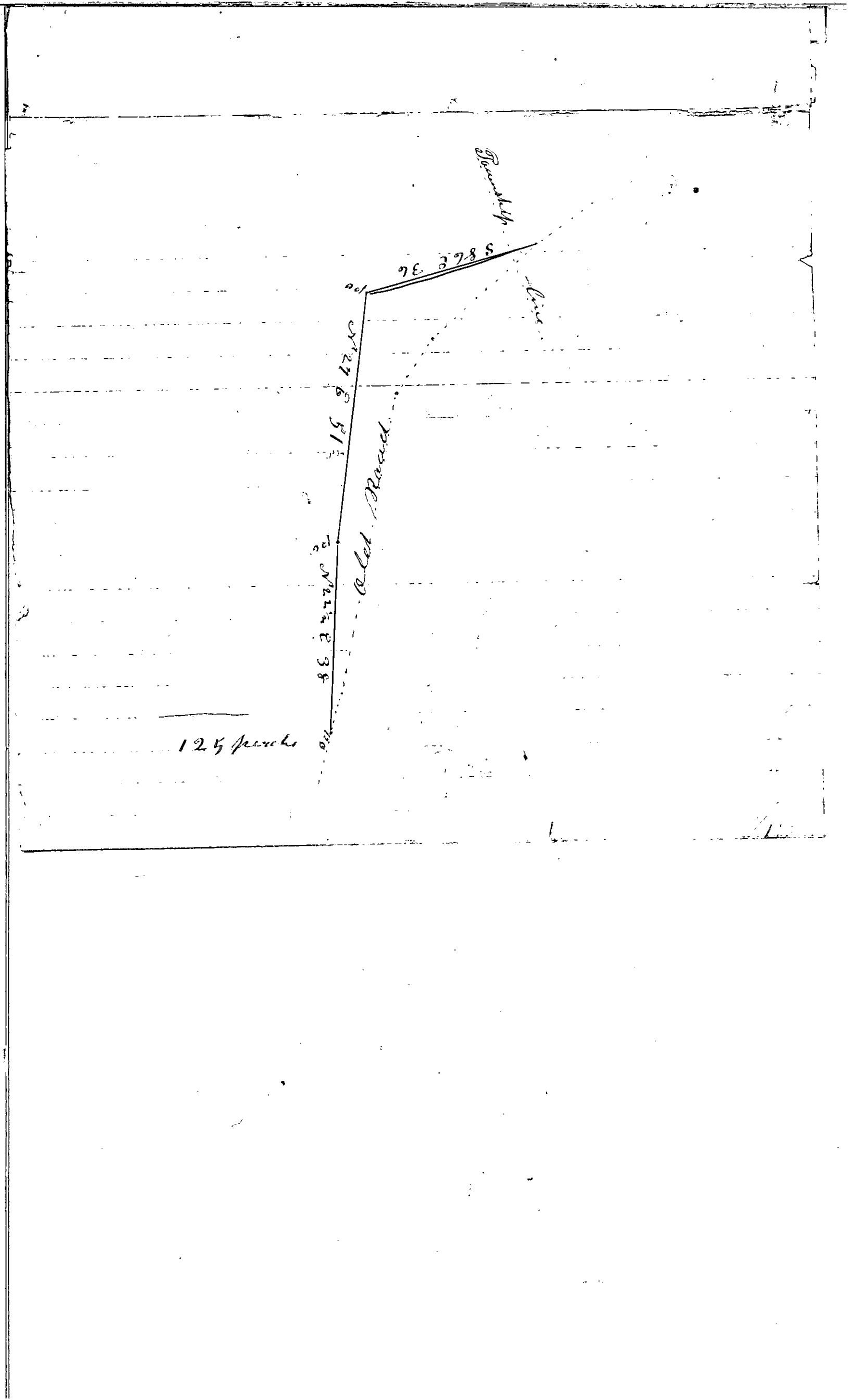
To N²²W²E 38
16 2 12 1/2

Acad. Road

5862 36

Remedy

Line



1869

Order to Vacate and Supply
part of a Public Road in
the Township of Chammashe
& Washington Twp. from a part
in Washington Twp. which the
said road bears the line
dividing the lands of said
County from the lands
of Francis & Lett, to a part
of said road at its intersection
with James Gallagher's land
in Chammashe Twp.

Verano
John McConnell
W. Charnoff
James M. Gault
Samuel Long
James White
James Gallagher

Atty Gen 90
James M. Gault

14 Dec 1869
6
11

Feb 9. 1870 Reun and Confirmed No. 5 in parts
Supplia. ordered to be opened thirty feet wide &c.
By the Court

July 15. 1870 Confirmed Absolutely
By the Court

Cambria County, Pa.

At a Court of General Sessions of the Peace
held at Chambersburg in and for said County
on the Thirtieth day of June A.D. 1869
before the Honorable Judges of said Court.

Upon the petition of James J. Kuyler
and Paul Clegg, representing, that a Public Road beginning
at or near Puck's Mill and ending on the road leading from
Chambersburg to Carrolltownships at Phips dam, has been laid
out in the Townships of Allegheny & Carroll in said County
through the lands of your petitioners, and has been opened
as laid out within one year next preceding the presentation
of this petition by which said opening of the said public road
your petitioners sustained damage. Your petitioners therefore
pray your Honors to appoint a Jury of six disinterested
persons to view the premises and assess the damages sustained
by them in consequence of the opening of said public road
agreeably to the act of Assembly in such case made and provided.
The Court upon due consideration had of the premises do order
and appoint, Michael M. Guise, Aug. Durbin, Henry O'Hair,
P. J. Little, George M. Cullough, George B. K. Gubbs, Who after
being respectively sworn or affirmed, according to law shall
view the premises aforesaid and proceed to estimate and
determine what amount of damages (if any) has been done
to the said premises by the opening of said road, and that
they shall take into account the advantages, as well as
the disadvantages which may result to the owners of said
premises by the opening of said road, and report their

To the Honorable the Judges of the Court of General
Sessions of the Peace in and for Cumberland County

We the undersigned, being appointed by the annexed
order of Court to view and assess the damages
occasioned to the lands therein mentioned - having
been sworn according to law, do value and assess
the damages to the land of Jas. J. Taylor at
Five hundred and fifty dollars and the damage
done to the land of Paul Edy at fifty dollars -

Witness our hands this 29th July 1864

Michael McGuire

A. Durbin

Henry Chaves

Peter J. Little

Geo. M. Cullough

G. C. K. Zabin

To
J. M. Kennedy }
John Ferguson } Commissioners of Jackson County
A. M. Haman }

Due notice, that the assessors appointed
by the Court to view and assess the damages occasioned
to the land of J. J. Taylor & Paul Edy, by the opening of a public
road through their land, will meet at the house of J. J. Taylor
on Thursday the 29th July at 11 o'clock A. M. when and
where you may attend if you see proper.

Thos. M. B. B. B.

Atty for Petitioner

July 15th 1864

proceedings herein to the next Court of Quarter Sessions to be held for said County in which report they shall state that they had been sworn or affirmed according to law

J. J. P. Clerk

1869

Order to show

Monies (if any) due to the lands of James H. Smith and also by the H. Smith of a small amount then found owing from Debt with in the following amounts to the said H. Smith from Ebenezer to Barnetton Smith & Company Oct 19 89
James
Richard W. Smith
Cary Smith
Henry O. Smith
P. M. Smith
Henry W. Smith
George W. Smith

James H. Smith
Henry O. Smith
George W. Smith

Thursday 29 July at 11 o'clock

Oct. 14th 1869 Read and Confirmed Miss. all orders to reference thereto and likewise

By the Court

Notice to Tennell

Henry King Oley 1869

July 12th - 1869

July 12. 1869, I received one of
Bergmann's Eggs, by giving
a true copy. B. M. Oats

B. M. O.

In the matter of Order to view and lay
out a private Road to lead from the farm of
of John Weaver to a point on private road
leading from or near Saw Mill of Joseph Bender
to Lem Westland's farm in Carroll Township
Exceptions of Joseph Albeter and
Valentine Smith

- 1 The road prayed for in the petition
of John Weaver is not necessary
for the reason that the petitioner
has a road leading through his
own lands to the public road
- 2nd Because the public ^{road} above referred to
passes through the petitioner's lands
and thereby affords him all the road
necessary
- 3rd Because the road prayed for in
said Order does not terminate at
a point over which he would
be authorized to travel

May 6th 1868

J. P. Tarney for Deceptants

The number of books to be sent by
the printer should be sent to the
printer in time to be printed
in the month of May. The
printer should be notified
in time to be printed in
the month of May.

The printer should be notified
in time to be printed in
the month of May. The
printer should be notified
in time to be printed in
the month of May.

The printer should be notified
in time to be printed in
the month of May. The
printer should be notified
in time to be printed in
the month of May.